

Prepared and published by the Defense Mapping Agency Hydrographic/Topographic Center, Washington, D.C.



REVISED IN 1984 FROM BEST AVAILABLE SOURCE

REVISADO EN 1984 DE LAS MEJORES DISPONIBLES FUENTE


LEGEND

SIGNOS CONVENCIONALES

Legend table with symbols and descriptions for roads, railroads, water features, and other map elements. Includes symbols for divided highways, weather, waterfalls, and various types of bridges and structures.

GLOSSARY

Glossary table with Spanish and English terms for geographical features like 'Arenas', 'Cerro', 'Cumbre', 'Desembocadura', etc.

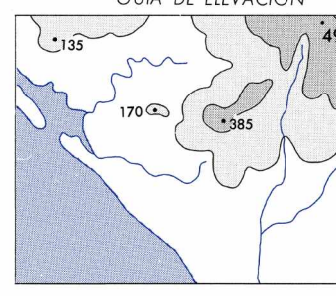


CONTOUR INTERVAL 20 METERS / INTERVALO DE CURVAS 20 METROS

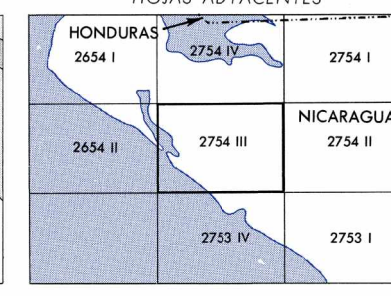
PROJECTION: SPHEROID: CLARKE 1866; GRID: 1000 METER UTM, ZONE 16; TRANSVERSE MERCATOR; CLARKE 1866; TRANSVERSA DE MERCATOR A 1000 METROS, ZONA 16.

Grid identification diagrams and instructions for using the 100-meter grid system. Includes diagrams for 100m reference and 1000m square identification.


ELEVATION GUIDE



ADJOINING SHEETS



BOUNDARIES



LIMITED DISTRIBUTION: Distribution restricted to DoD, IAW 16 U.S.C. §§ 1201 & 1206. Release authorized to U.S. Civilian Contractors under E.O. 12958, 2001. Refer other requests to Headquarters, NIMA, ATTN: Release Officer, 5600 ...

THIS MAP IS RED-LIGHT READABLE

NSN 7643014017611 ED. NO. 002 NIMA Ref No. E751X27543