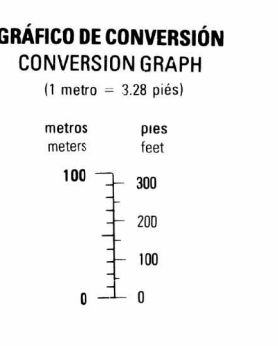


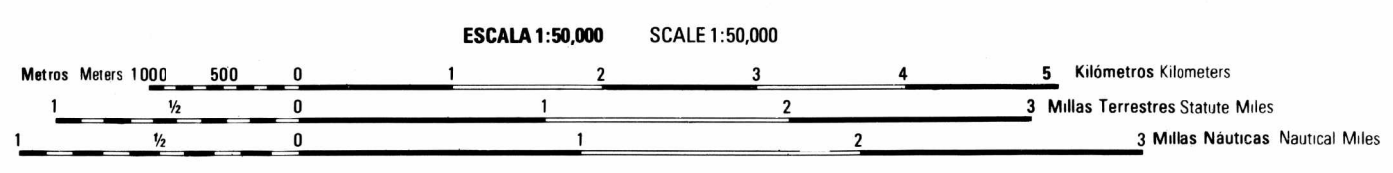
Table with 2 columns: DATUM HIDROGRÁFICO (Hydrographic Datum) and HIDROGRÁFICO DATUM (Hydrographic Datum). Lists symbols for depth curves, soundings, and other nautical features.



Prepared by the Instituto Cartográfico Militar (ICM), Santo Domingo, República Dominicana, in collaboration with the Defense Mapping Agency Inter-American Geodetic Survey.

Prepared by the Instituto Cartográfico Militar (ICM), Santo Domingo Dominican Republic, in collaboration with the Defense Mapping Agency Inter-American Geodetic Survey.

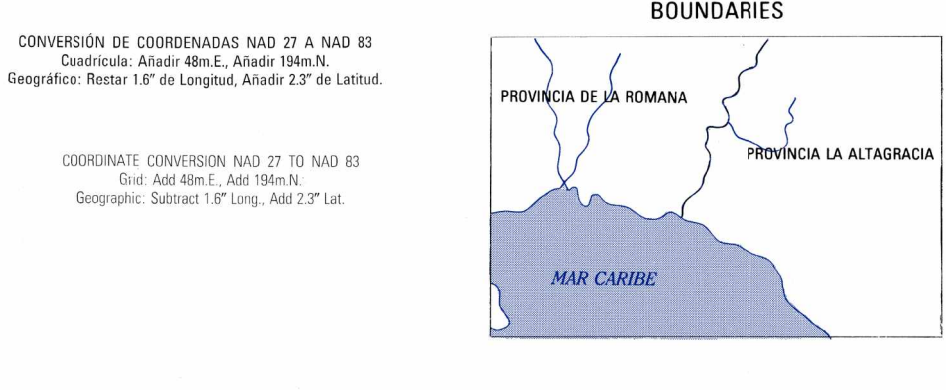
Mapa actualizado con métodos fotoplanimétricos con fotografías aéreas tomadas en Abril 1988. Map updated with photo-planimetric methods from aerial photography taken in March 1988. Map field checked in April 1988.



ELEVACIONES EN METROS / ELEVATIONS IN METERS

Intervalo de curvas 20 metros / Contour interval 20 meters. Includes information on datum, projection, and grid systems.

Legend (LEYENDA) with symbols for roads, populated places, boundaries, and other features. Includes a 'GLOSARIO GLOSSARY' section.



ESTE MAPA ES LEGIBLE BAJO LUZ ROJA / THIS MAP IS RED-LIGHT READABLE

