

Prepared by the Instituto Cartográfico Militar (ICM), Santo Domingo, Dominican Republic, in collaboration with the National Imagery and Mapping Agency (NIMA).

Map updated with photo-plotmetric methods from aerial photography taken in March 1984.

Mapa actualizado con métodos fotogramétricos con fotografías aéreas tomadas en Marzo 1984.

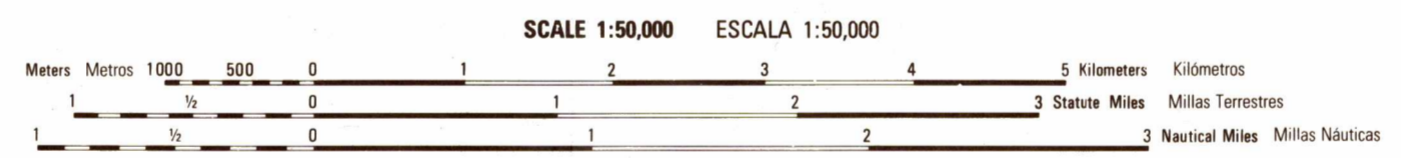
Prepared by the Instituto Cartográfico Militar (ICM), Santo Domingo, República Dominicana, con la colaboración de la National Imagery and Mapping Agency (NIMA).

Mapa actualizado con métodos fotogramétricos con fotografías aéreas tomadas en Marzo 1984.

LEGEND SIGNOS CONVENCIONALES. Table with columns for Roads, Cultural Features, Vegetation, Railroads, Relief, Drainage, and Boundaries. Includes symbols and descriptions for various map features.

NOTES NOTAS. CAUTION: NOT ALL TELEPHONE AND ELECTRIC SERVICE LINES ARE SHOWN. THE WIDTH OF A LANE ON THIS MAP CONSIDERED TO BE AT LEAST 2.5 METERS.

GLOSSARY GLOSARIO. Table listing various geographical and man-made features with their corresponding symbols and names in Spanish and English.




ELEVATIONS IN METERS ELEVACIONES EN METROS. CONTOUR INTERVAL 20 METERS INTERVALO DE CURVAS 20 METROS.

GRID, HORIZONTAL DATUM... TRANSVERSE MERCATOR MEAN SEA LEVEL... FIELD CLASSIFICATION... PRINTED BY NIMA 5-01

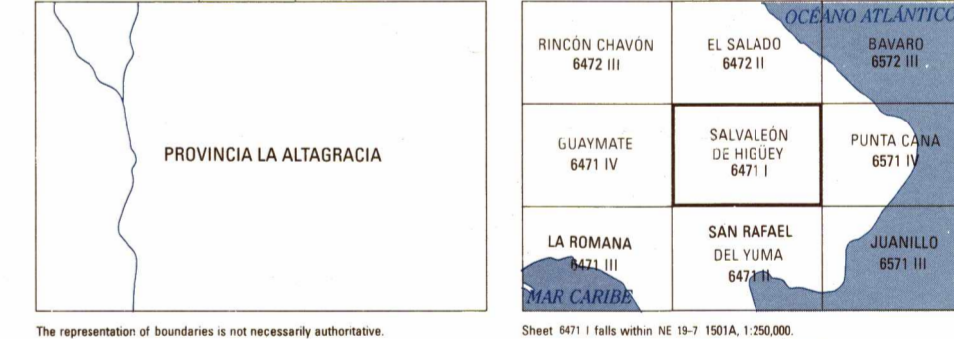
Grid convergence and elevation information. Includes diagrams for grid convergence and slope/elevation guides.

USERS SHOULD REFER TO THE NIMA OPERATIONAL HELP DESK... FOR MORE INFORMATION CONTACT THE NIMA OPERATIONAL HELP DESK...

CONVERSION GRAPH GRÁFICO DE CONVERSIÓN. 11 meter = 3.28 feet. 11 metro = 3.28 pies.



BOUNDARIES LÍMITES. ADJOINING SHEETS HOJAS ADYACENTES.



THIS MAP IS RED-LIGHT READABLE ESTE MAPA ES LEGIBLE BAJO LUZ ROJA

