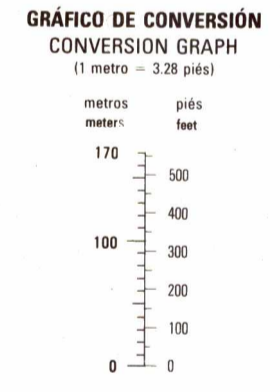


Table with two columns: 'DATO HIDROGRÁFICO' and 'HYDROGRAPHIC DATUM'. It lists symbols for depth curves, soundings, and other hydrographic features.



Prepared by the Instituto Cartográfico Militar (ICM) de la Rep. Dominicana con la colaboración del National Imagery and Mapping Agency (NIMA).

Prepared by the Instituto Cartográfico Militar (ICM) de la Rep. Dominicana con la colaboración del National Imagery and Mapping Agency (NIMA).

Mapa actualizado con métodos fotogramétricos con fotografías aéreas tomadas en Marzo 1994. Mapa sin comprobación de campo. Map updated with photogrammetric methods from aerial photography taken in March 1994. Map not field checked.

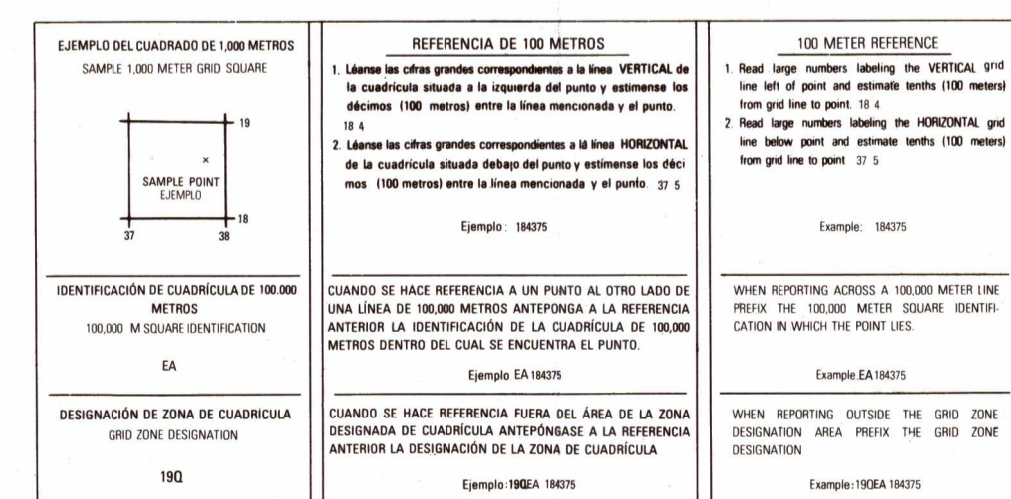
ELEVACIONES EN METROS ELEVATIONS IN METERS

NOTAS NOTES: EN ÁREAS DESARROLLADAS SOLAMENTE SE CLASIFICAN LAS RUTAS TRONCALES. INTERVALO DE CURVAS 20 METROS CURVAS SUPLEMENTARIAS CADA 10 METROS. CONTOUR INTERVAL 20 METERS SUPPLEMENTARY CURVES 10 METERS.

LEGEND: A large table listing various symbols and their corresponding features, including roads, populated places, boundaries, and drainage.

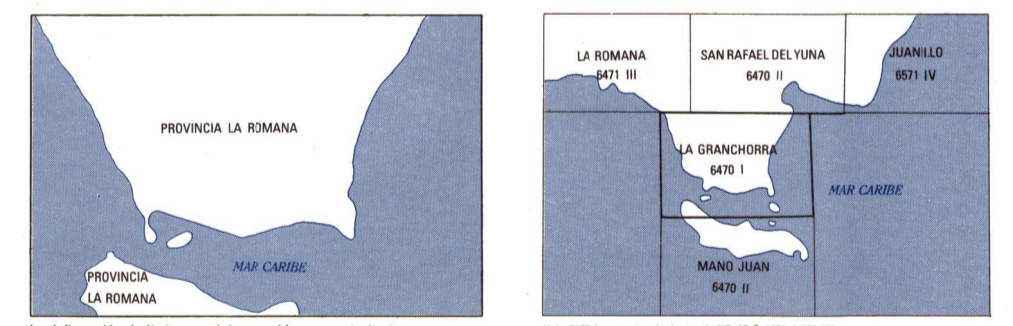
GLOSARIO GLOSSARY

Glossary table listing terms in Spanish and English, such as Bahía, Caleta, Canal, and various types of terrain and features.



TO REFER THIS SHEET TO NAD 27 FROM NAD 83: WGS 84: SUBTRACT 196 METERS FROM THE UTM GRID NORTHING VALUE AND SUBTRACT 47 METERS FROM THE UTM GRID EASTING VALUE.

USERS SHOULD REFER CORRECTIONS, ADDITIONS, AND COMMENTS TO THE NIMA CUSTOMER HELP DESK: 1-800-455-0085, COMMERCIAL: 1-304-200-1230; DSN: 450-1235. OR WRITE TO: ATTN: CDDI MAIL STOP 9-31 NATIONAL IMAGERY AND MAPPING AGENCY, 4600 SANGAMORE ROAD, BETHESDA, MD 20816-5003.



GUÍA DE ELEVACIÓN ELEVATION GUIDE

