

Date of issue: 30/2/88

Date of issue: 30/2/88

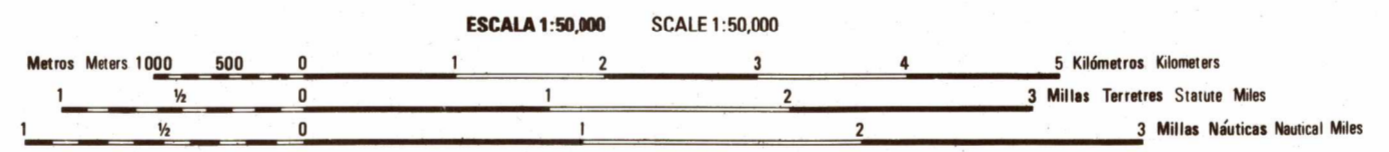


Prepared by the Instituto Cartográfico Militar (ICM), Santo Domingo, República Dominicana, in collaboration with the Defense Mapping Agency Inter-American Geodetic Survey.



Prepared by the Instituto Cartográfico Militar (ICM), Santo Domingo, República Dominicana, in collaboration with the Defense Mapping Agency Inter-American Geodetic Survey.

Mapa actualizado con métodos fotoplanimétricos con fotografías aéreas tomadas en Marzo 1984. Comprobación de campo en Abril 1988. Map updated with photo-planimetric methods from aerial photography taken in March 1984. Map field checked in April 1988.



ELEVACIONES EN METROS ELEVATIONS IN METERS

INTERVALO DE CURVAS 20 METROS CURVAS SUPLEMENTARIAS CADA 10 METROS CONTOUR INTERVAL 20 METERS SUPPLEMENTARY CONTOURS 10 METERS

1,000 METROS DE LA CUADRICULA UTM ZONA 19, CLARE: 188 ELIPSOIDE LINEAS NEGRIAS NUMERADAS 1,000 METROS DE LA CUADRICULA UTM ZONA 19, SISTEMA GEOGRAFICO DE REFERENCIA 1980 ELIPSOIDE (LINEAS AZULES NUMERADAS) TRANSVERSE MERCATOR MEAN SEA LEVEL NORTH AMERICAN 1927 DATUM ICM 1988

CONVERSION DE COORDENADAS NAD 27 A NAD 83 Geográfico: Recta 1.8° de Longitud, Abas 2.2° de Latitud

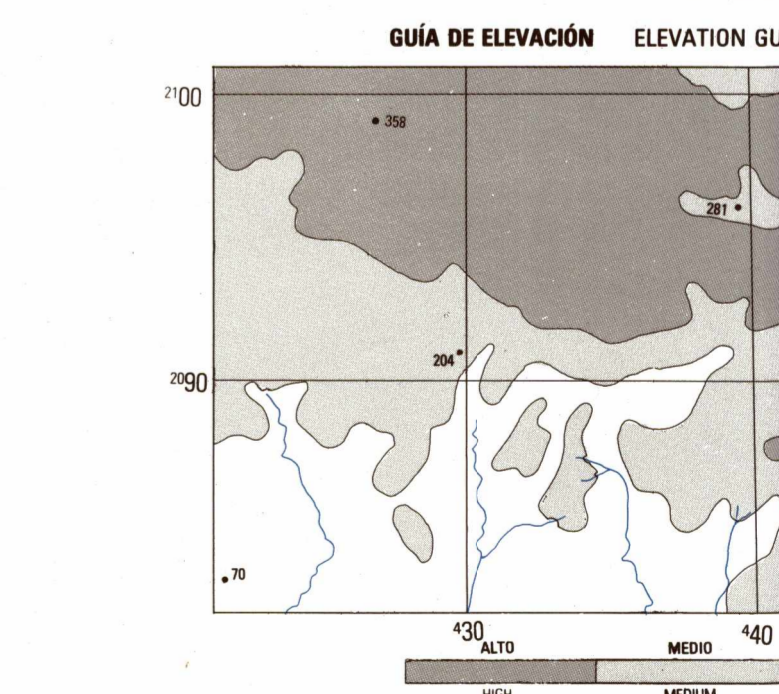
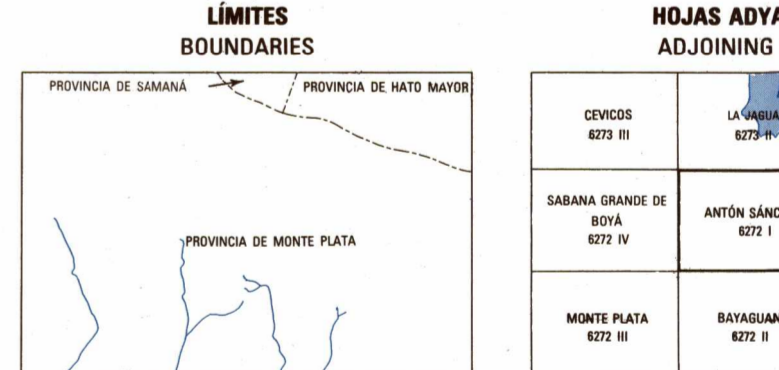
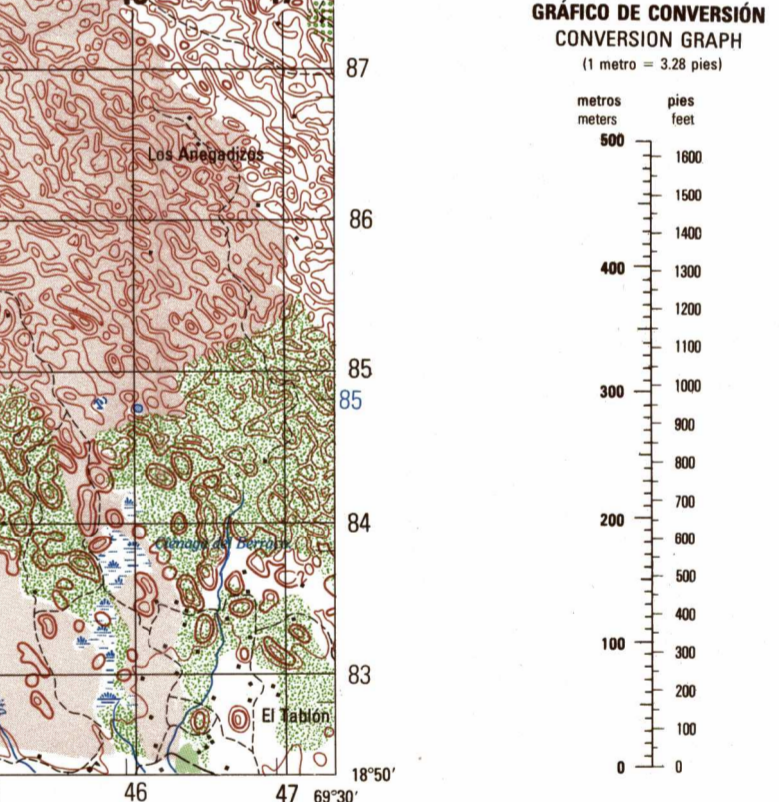
COORDINATE CONVERSION NAD 27 TO NAD 83 Gric: Add 48m E, Add 195m N, Geographic: Subtract 1.8° Long., Add 2.2° Lat.

LIMITED DISTRIBUTION

Distribution authorized to DoD, IAW 10 U.S.C. §5330 & 455; Release authorized to U.S. DoD contractors, IAW 48 C.F.R. §252.245-7000. Refer other requests to Headquarters, NIMA, ATTN: Release Office, Stop P-25. Destroy as "For Official Use Only." Removal of this caveat is prohibited.

DISTRIBUCIÓN LIMITADA

Distribución autorizada al Departamento de Defensa (DoD), IAW 10 U.S.C. §5330 & 455. Distribución autorizada a contratistas del DoD de los EE.UU., IAW 48 C.F.R. §252.245-7000. Enviar otras solicitudes a Headquarters, NIMA, ATTN: Release Office, Stop P-25. Destruyase como "Para uso oficial solamente." Está prohibido remover este aviso.



Legend (LEYENDA) table with symbols for roads, railways, populated places, and drainage features.

NOTAS NOTES

EN ÁREAS DESARROLLADAS SOLAMENTE SE CLASIFICAN LAS RUTAS TRONCALES. IN BUILT-UP AREAS ONLY THROUGH ROUTES ARE CLASSIFIED. UNA VÍA EN ESTE MAPA SE CONSIDERA COMO UN MÍNIMO DE 2.5 METROS DE ANCHO. THE WIDTH OF A LANE ON THIS MAP IS CONSIDERED TO BE AT LEAST 2.5 METERS WIDE.

ADVERTENCIA: NO TODAS LAS LINEAS TELEFÓNICAS Y ELÉCTRICAS SE INDICAN. NOT ALL TELEPHONE AND ELECTRIC SERVICE LINES ARE SHOWN.

ESTE MAPA ES LEGIBLE BAJA LUZ ROJA THIS MAP IS RED-LIGHT READABLE

GLOSARIO GLOSSARY

Glossary table with terms in Spanish and English, such as 'Agua' (Water), 'Arroyo' (Stream), 'Bosque' (Forest).

Technical diagrams and text explaining grid systems, 100-meter reference, and coordinate conversion methods.

