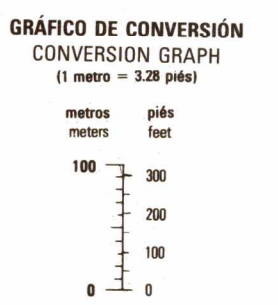


LIMITED DISTRIBUTION (Distribution authorized to DOD, IAW DTICL, 2520-105, Release authorized to U.S. Dept. of Commerce, IAW 48 CFR, 252.245-7000. For other release to Headquarters, NIMA, ATTN: Release Officer, Stop A-10. For destruction of this product, utilize macro 'Salvamento para uso oficial'. Esta prohibida la retransmision de esta informacion.)

Distribucion autorizada al Departamento de Defensa y demas Agencias Federales, en acuerdo con el 10 U.S.C. 2520-105. Distribucion autorizada por el Departamento de Comercio de Estados Unidos por acuerdo con el 48 C.F.R. 252.245-7000. Otros solicitantes favor de dirigirse a: Headquarters, NIMA, ATTN: Release Officer, Stop A-10. Para destruccion de este producto, utilice macro 'Salvamento para uso oficial'. Esta prohibida la retransmision de esta informacion.

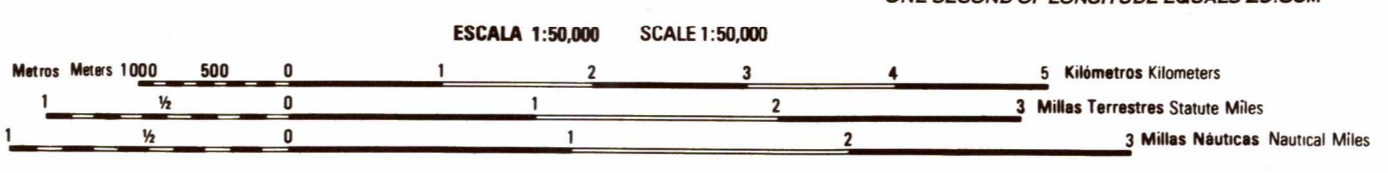
Table with hydrographic data and conversion information. Includes 'DATO HIDROGRAFICO APROXIMADO BAJAMAR MEDIO' and 'HYDROGRAPHIC DATUM APPROXIMATE MEAN LOW WATER'.



Prepared by the Instituto Cartografico Militar (ICM), Santo Domingo, Dominican Republic, in collaboration with the Agencia Cartografica de Defensa.

Mapa actualizado con métodos fotoplanimétricos con fotografías aéreas tomadas en Abril 1988. Map updated with photo-planimetric methods from aerial photography taken in March 1984. Map field checked in April 1988.

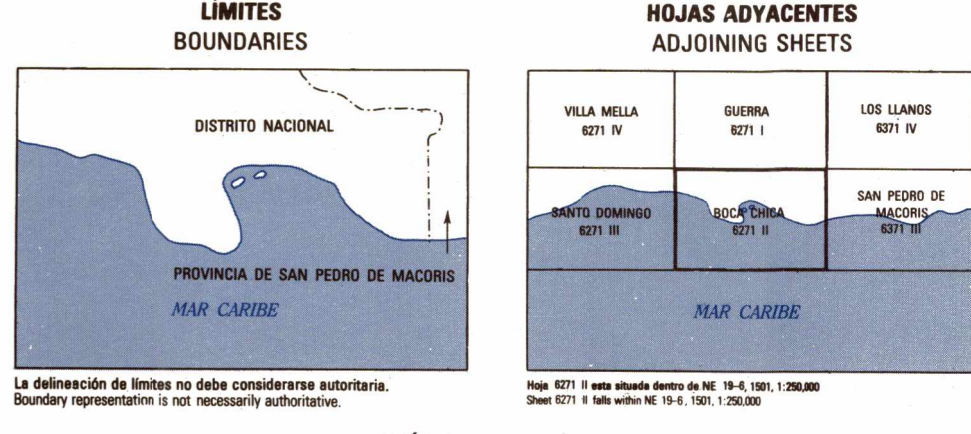
Prepared by the Instituto Cartografico Militar (ICM), Santo Domingo, Dominican Republic, in collaboration with the Defense Mapping Agency.



ELEVACIONES EN METROS ELEVATIONS IN METERS

Intervalo de curvas de 20 metros. Contour interval 20 meters. Includes grid information and projection details.

CONVERSION CUADRICULAR NAD 83 A NAD 27. RESTAR 184M. N. RESTAR 48M. E. RESTAR 2.4 SEGUNDOS DE LAT., SUMAR 1.6 SEGUNDOS DE LONG.



Legend table with symbols for roads, railways, populated places, and boundaries.

Glossary table listing various symbols and their corresponding terms in Spanish and English.

Technical diagrams and text explaining grid systems, reference points, and conversion methods.

ESTE MAPA ES LEGIBLE BAJA LUZ ROJA. THIS MAP IS RED-LIGHT READABLE.

