

Prepared by the Instituto Cartográfico Militar (ICM), Santo Domingo, Dominican Republic, in collaboration with the Defense Mapping Agency Inter American Geodesic Survey.

Preparado por el Instituto Cartográfico Militar (ICM), Santo Domingo, República Dominicana, con la colaboración de la Agencia Cartográfica de Defensa Servicio Geodésico Interamericano.

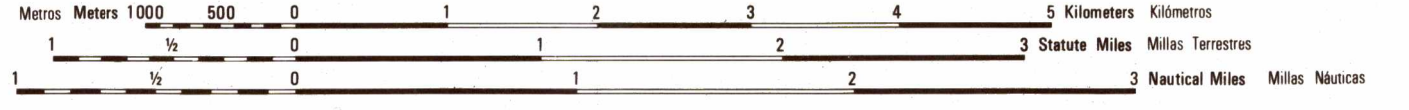
Map updated with photo-planimetric methods from aerial photography taken in March 1984. Map field checked in April 1988.

Mapa actualizado con métodos fotoplanimétricos con fotografías aéreas tomadas en Marzo 1984. Comprobación de campo en Abril 1988.

IN BUILT-UP AREAS ONLY THROUGH ROUTES ARE CLASSIFIED EN ÁREAS DESARROLLADAS SOLAMENTE SE CLASIFICAN LAS RUTAS TRONCALES THE WIDTH OF A LANE ON THIS MAP IS CONSIDERED TO BE AT LEAST 2.5 METERS WIDE. UNA VÍA EN ESTE MAPA SE CONSIDERA COMO UN MÍNIMO DE 2.5 METROS DE ANCHO

CAUTION: NOT ALL TELEPHONE AND ELECTRIC SERVICE LINES ARE SHOWN. ADVERTENCIA: NO TODAS LAS LÍNEAS TELEFÓNICAS Y ELÉCTRICAS SE MUESTRAN.

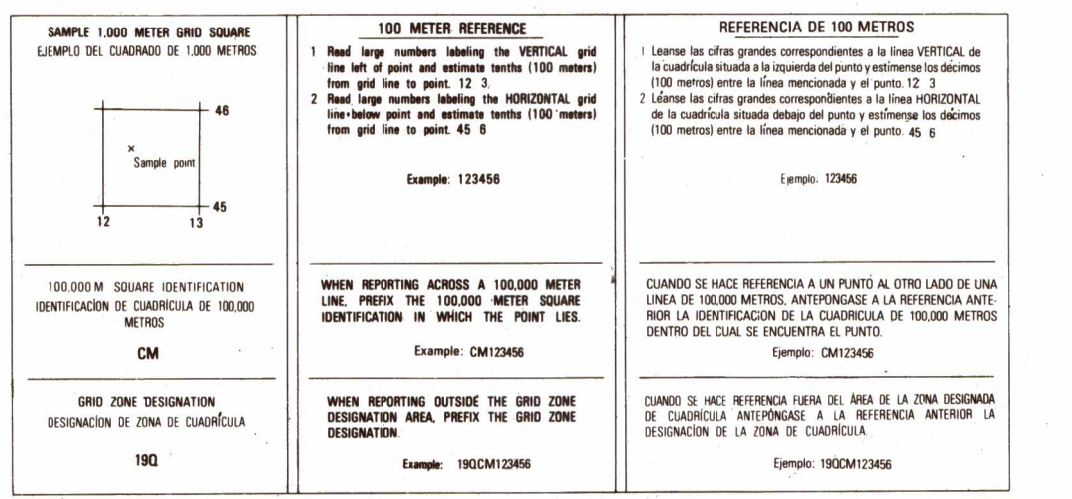
SCALE 1:50,000 ESCALA 1:50,000



ELEVATIONS IN METERS ELEVACIONES EN METROS

CONTOUR INTERVAL 20 METERS SUPPLEMENTARY CONTOURS 10 METERS INTERVALO DE CURVAS 20 METROS CURVAS SUPLEMENTARIAS CADA 10 METROS

SPHEROID CLARKE 1866 GRID 1,000 METER UTM ZONE 18 BLOCKS NUMBERED (LINES) PROJECTION UNIVERSAL TRANSVERSE MERCATOR DATUM MEAN SEA LEVEL HORIZONTAL DATUM 1927 NORTH AMERICAN DATUM FIELD CLASSIFICATION ICM 1988



GLOSSARY GLOSARIO

Table listing various geographical features and their corresponding symbols in Spanish and English, such as Agua (Water), Antena (Antenna), and Arroyo (Creek).

Legend and Conventions table detailing symbols for roads, railways, populated places, boundaries, and drainage features.

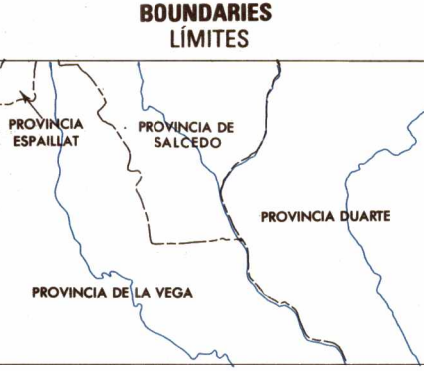

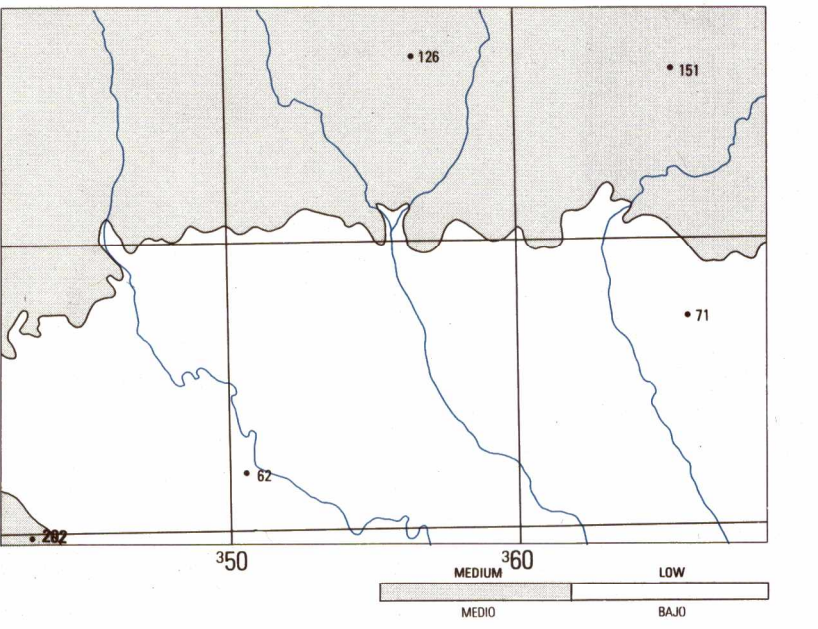


Table of Adjoining Sheets (Hojas Adyacentes) listing grid coordinates for neighboring maps.

ELEVATION GUIDE GUÍA DE ELEVACIÓN



LIMITED DISTRIBUTION ESTE MAPA ES LEGIBLE BAJO LUZ ROJA

