


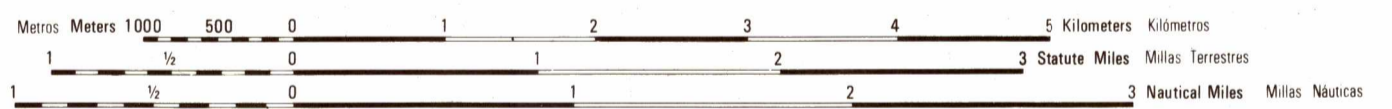
CONVERSION GRAPH  
GRÁFICO DE CONVERSIÓN



Prepared by the Instituto Cartográfico Militar (ICM) Santo Domingo, Dominican Republic, in collaboration with the Defense Mapping Agency Inter-American Geodesic Survey.

Map updated with photo-planimetric methods from aerial photography taken in March 1984. Map field checked in April 1988.

NOTES: IN BUILT-UP AREAS ONLY THROUGH ROUTES ARE CLASSIFIED EN AREAS DE EDIFICIOS LAS RUTAS SE CLASIFICAN LAS RUTAS TRONCALES. THE WIDTH OF A LANE ON THIS MAP IS CONSIDERED TO BE AT LEAST 2.5 METERS WIDE.



ELEVATIONS IN METERS  
ELEVACIONES EN METROS

CONTOUR INTERVAL 20 METERS SUPPLEMENTARY CONTOURS 10 METERS

SPHEROID: CLARKE 1866  
GRID: 1,000 METER UTM ZONE 19 (BLACK NUMBERED LINES)  
PROJECTION: UNIVERSAL TRANSVERSE MERCATOR  
VERTICAL DATUM: MEAN SEA LEVEL  
HORIZONTAL DATUM: 1927 NORTH AMERICAN DATUM  
FIELD CLASSIFICATION: ICM 1988

LEGEND / CONVENCIONES table with symbols for roads, railways, populated places, and boundaries.

LIMITED DISTRIBUTION: Distribution authorized to DHS, IAW 50 U.S.C. 6478 & 6485. Release authorized to U.S. and countries, IAW 50 C.F.R. 175.210-100. Sales and use restricted to U.S. and countries, IAW 50 C.F.R. 175.210-100. Release Office: Shop #2-5, Inventory on the Official Use Only. Removal of this cover is prohibited.

GLOSSARY / GLOSARIO table listing geographical features like Agua, Arroyo, Cerro, etc.

Diagram showing grid square identification and conversion methods. Includes a 100-meter reference square and instructions for reporting across a 100,000-meter square.

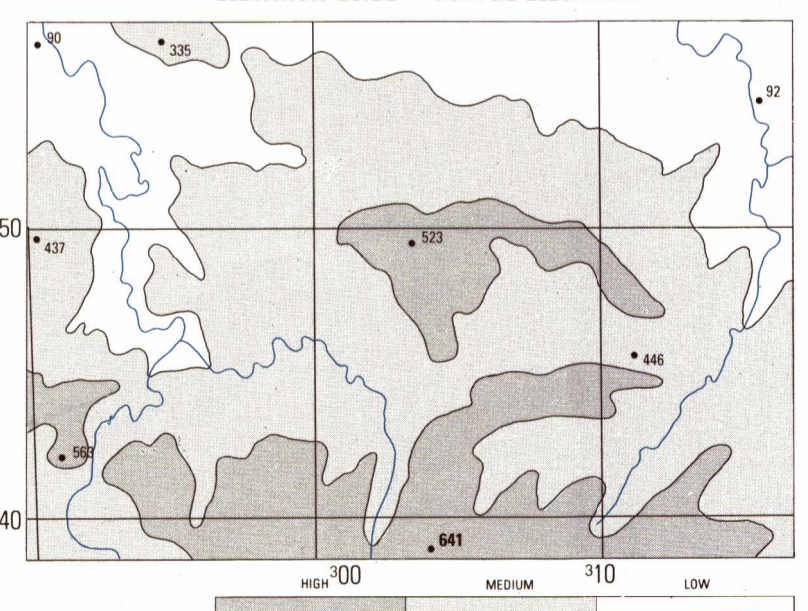
BOUNDARIES / LÍMITES



ADJOINING SHEETS / HOJAS ADYACENTES

Grid of sheet numbers: 5974 I, 6074 IV, 6074 I, 5974 II, 6074 III, 6074 II, 5973 I, 6073 IV, 6073 I.

ELEVATION GUIDE / GUÍA DE ELEVACIÓN



THIS MAP IS RED-LIGHT READABLE / ESTE MAPA ES LEGIBLE BAJO LUZ ROJA

