


Table with 2 columns: DATUM HIDROGRÁFICO (APPROXIMATE MEAN LOW WATER) and DATUM HIDROGRÁFICO (APPROXIMATE MEAN LOW WATER). It lists symbols for various hydrographic features like depth soundings, rocks, wrecks, and lights.

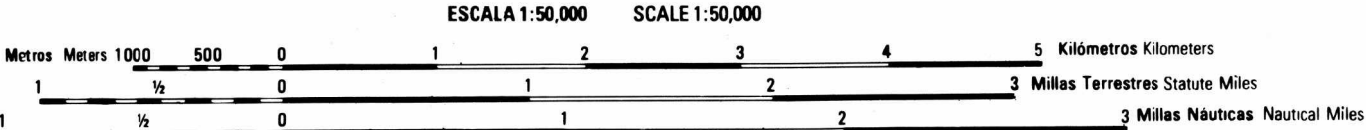


Preparado por el Instituto Cartográfico Militar (ICM), Santo Domingo, República Dominicana, con la colaboración de la Agencia Cartográfica de Defensa.

Mapa actualizado con métodos fotoplanimétricos con fotografías aéreas tomadas en Marzo 1984. Comprobación de campo en Abril 1988.

Prepared by the Instituto Cartográfico Militar (ICM), Santo Domingo Dominican Republic, in collaboration with the Defense Mapping Agency.

NOTAS NOTES: EN ÁREAS DESARROLLADAS SOLAMENTE SE CLASIFICAN LAS RUTAS TRONCALES. IN BUILT-UP AREAS ONLY THROUGH ROUTES ARE CLASSIFIED.



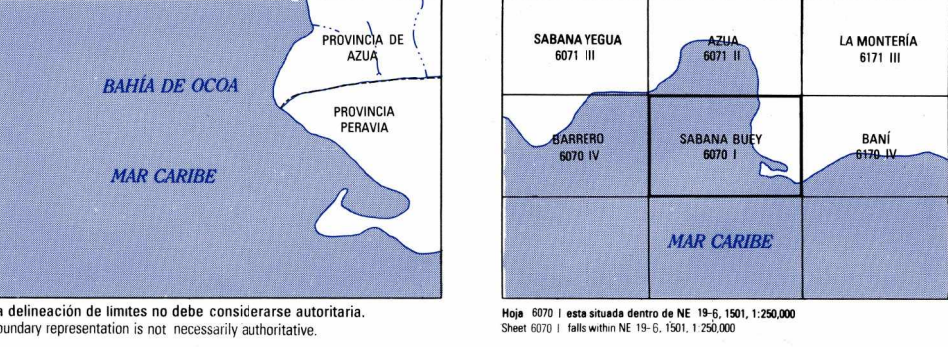
ELEVACIONES EN METROS ELEVATIONS IN METERS

INTERVALO DE CURVAS 20 METROS CURVAS SUPLEMENTARIAS CADA 10 METROS. CONTOUR INTERVAL 20 METERS SUPPLEMENTARY CONTOURS 10 METERS. Includes a grid diagram and projection information.

CONVERSIÓN DE COORDENADAS NAD 27 A NAD 83. Cuadrícula: Anadi 47m.E., Anadi 196m.N. Geográficas: Rectar 13° de Longitud, Anadi 24° de Latitud.

COORDINATE CONVERSION NAD 27 TO NAD 83. Grid: Anadi 47m.E., Anadi 196m.N. Geographic: Subera 13° Long., Anadi 24° Lat.

LÍMITES BOUNDARIES and HOJAS ADYACENTES ADJOINING SHEETS



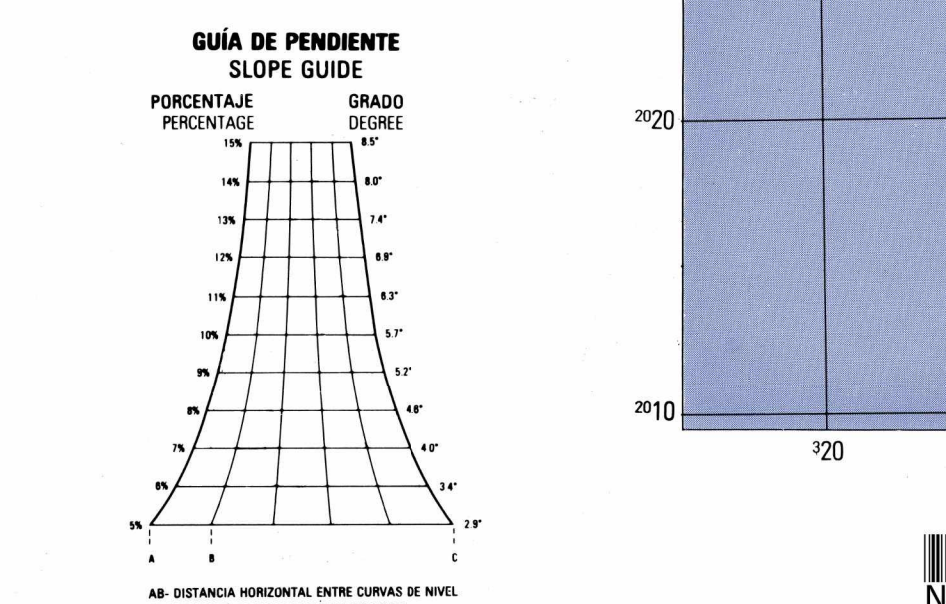
LEYESA LEGEND: A detailed table listing symbols for roads, railways, populated places, and boundaries, with corresponding descriptions in Spanish and English.

DRENAJE DRAINAGE: A table listing symbols for various drainage features like rivers, streams, and swamps.

GLOSARIO GLOSSARY

A table listing various geographical features and their corresponding symbols, such as water, fields, and roads.

ESTE MAPA ES LEGIBLE BAJA LUZ ROJA THIS MAP IS RED-LIGHT READABLE



GUÍA DE ELEVACIÓN ELEVATION GUIDE

