


DATUM HIDROGRÁFICO / HYDROGRAPHIC DATUM table with symbols for various maritime features like buoys, beacons, and lights.

OCEANO ATLÁNTICO



ELEVATIONS IN METERS / ELEVACIONES EN METROS

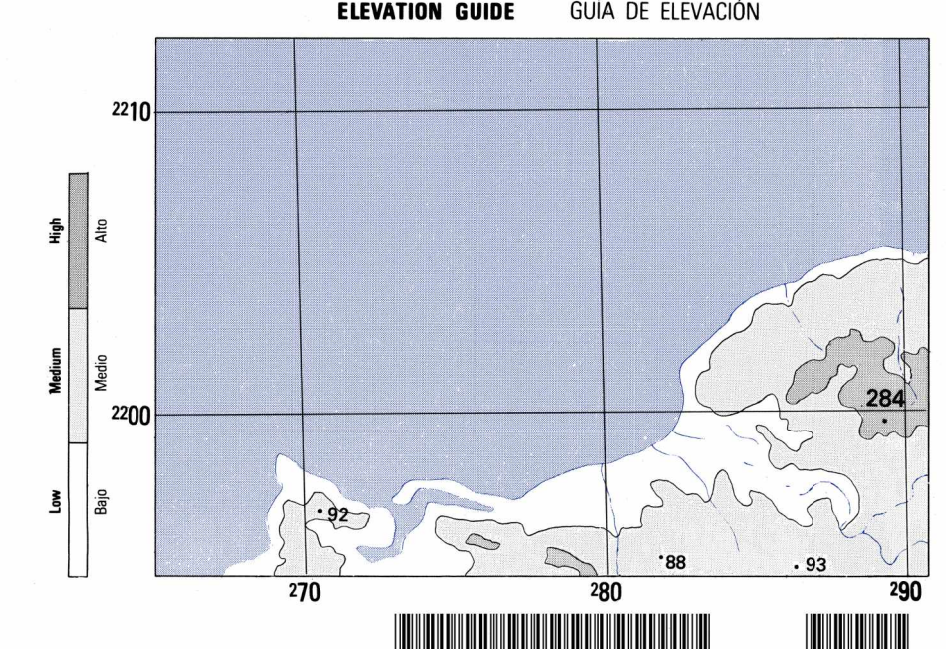
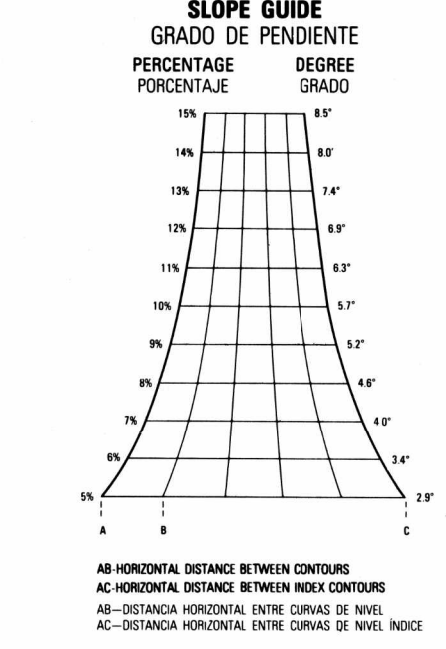
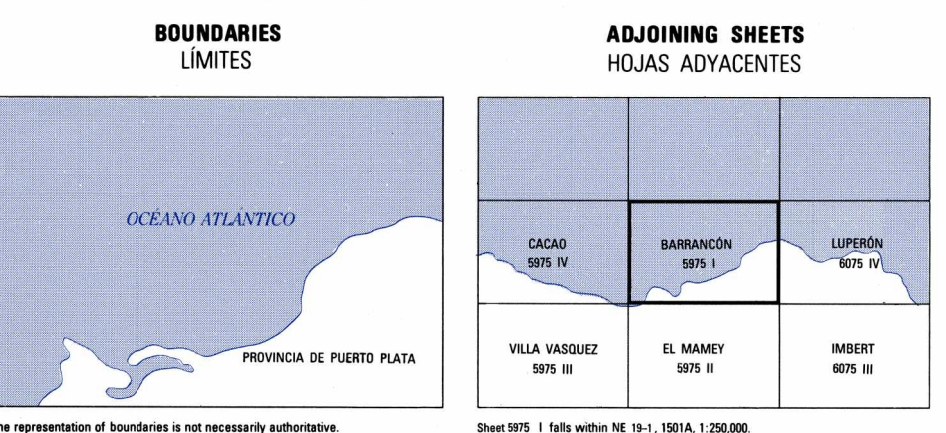
CONTOUR INTERVAL 20 METERS / SUPPLEMENTARY CONTOURS 10 METERS. GRID, HORIZONTAL DATUM, REFERENCE SYSTEM, PROJECTION, DATUM VERTICAL, FIELD CLASSIFICATION.

NOTES / NOTAS. CAUTION: NOT ALL TELEPHONE AND ELECTRIC SERVICE LINES ARE SHOWN. THE WIDTH OF A LANE ON THIS MAP IS AT LEAST 2.5 METERS.

GLOSSARY / GLOSARIO. Lista de términos geográficos y topográficos con sus respectivos símbolos.

LEGEND / SIGNOS CONVENCIONALES. Comprehensive legend for roads, railroads, relief, drainage, and other features.

THIS MAP IS RED-LIGHT READABLE / ESTE MAPA ES LEGIBLE BAJO LUZ ROJA. COORDINATE CONVERSION NAD 83/WGS 84 TO NAD 27.



GRID CONVERSION and CONVERSION DE CUADRÍCULA. Tables for converting between grid coordinates and geographic coordinates.