


GRÁFICO DE CONVERSIÓN CONVERSION GRAPH




Prepared by the Instituto Cartográfico Militar (ICM), Santo Domingo, República Dominicana, in collaboration with the Agencia Cartográfica de Defensa.

Prepared by the Instituto Cartográfico Militar (ICM), Santo Domingo, Dominican Republic, in collaboration with the Defense Mapping Agency.

Mapa actualizado con métodos fotoplanimétricos con fotografías aéreas tomadas en Marzo 1984. Comprobación de campo en Abril 1988.

Map updated with photo-planimetric methods from aerial photography taken in March 1984. Map field checked in April 1988.

ESCALA 1:50,000 SCALE 1:50,000



ELEVACIONES EN METROS ELEVATIONS IN METERS

INTERVALO DE CURVAS 20 METROS CURVAS SUPLEMENTARIAS CADA 10 METROS

CONTOUR INTERVAL 20 METERS SUPPLEMENTARY CONTOURS 10 METERS

PROYECCIÓN DATO VERTICAL DATUM HORIZONTAL CLASIFICACION DE CAMPO

GRID 1000 METER UTM ZONE 18 CLARKE 1866 ELLIPSOIDE CLARKE 1866 LINEAS NUMERADAS EN NEGRO

LEYENDA LEGEND

- List of symbols and their corresponding features: Caminos (Roads), Ferrocarriles (Railroads), Límites (Boundaries), etc.

NOTAS NOTES

EN ÁREAS DESARROLLADAS SOLAMENTE SE CLASIFICAN LAS RUTAS TRONCALES. EN BUILT-UP AREAS ONLY THROUGH ROUTES ARE CLASSIFIED.

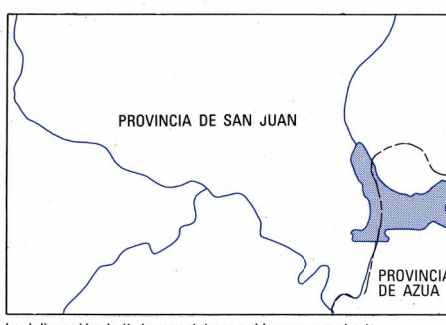
ADVERTENCIA: NO TODAS LAS LINEAS TELEFÓNICAS Y ELÉCTRICAS SE MUESTRAN. CAUTION: NOT ALL TELEPHONE AND ELECTRIC SERVICE LINES ARE SHOWN.

GLOSARIO GLOSSARY

- Spanish and English terms for geographical features: Agua (Water), Arroyo (Creek), Bosque (Forest), etc.

CONVERSIÓN DE COORDENADAS NAD 27 A NAD 83

COORDINATE CONVERSION NAD 27 TO NAD 83

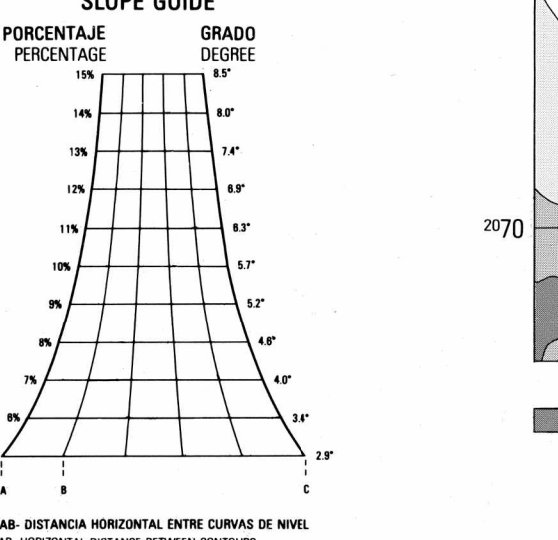


HOJAS ADYACENTES ADJOINING SHEETS

Table listing adjacent map sheets: Pedro Corto, Juan de Herrera, Gajo de Monte, etc.

ESTE MAPA ES LEGIBLE BAJO LUZ ROJA THIS MAP IS RED-LIGHT READABLE

GUÍA DE PENDIENTE SLOPE GUIDE



GUÍA DE ELEVACIÓN ELEVATION GUIDE

