

DATO HIDROGRÁFICO APROXIMADO BALAMAR MEDIO. Table with two columns: Hydrographic Datum (Approximate Mean Low Water) and symbols for various features like depth contours, soundings, and navigational aids.

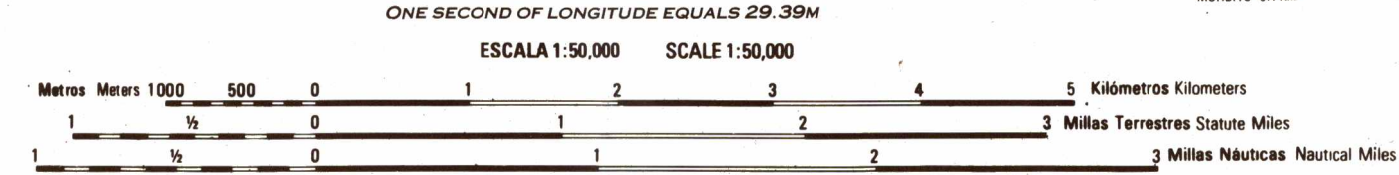
Prepared by the Instituto Cartográfico Militar (ICM), Santo Domingo, República Dominicana, in collaboration with the Defense Mapping Agency.

Prepared by the Instituto Cartográfico Militar (ICM), Santo Domingo, República Dominicana, in collaboration with the Defense Mapping Agency.

ESTE MAPA ES LEGIBLE BAJO LUZ ROJA / THIS MAP IS RED-LIGHT READABLE

Mapa actualizado con métodos fotoplanimétricos con fotografías aéreas tomadas en Marzo 1964. Comprobación de campo en Abril 1968.

Map updated with photo-planimetric methods from aerial photography taken in March 1964. Map field checked in April 1968.

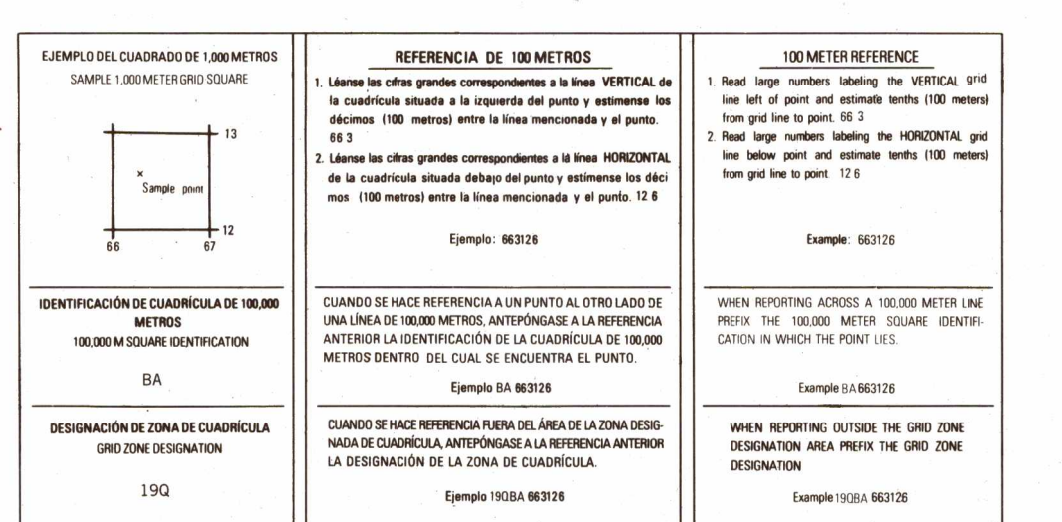


ELEVACIONES EN METROS / ELEVATIONS IN METERS

INTERVALO DE CURVAS 20 METROS / CURVAS SUPLEMENTARIAS CADA 10 METROS

CONTOUR INTERVAL 20 METERS / SUPPLEMENTARY CONTOURS 10 METERS

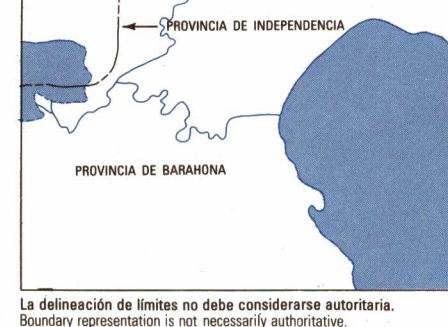
GRID. 1:000 METERS UTM ZONE 19 GEODETIC REFERENCE SYSTEM 1980 ELLIPSOID TRANSVERSAL MESSICOR. PROYECCION: TRANSVERSA DE MESSICOR. DATUM: NORTH AMERICAN DATUM 1983. VERTICAL DATUM: MEAN SEA LEVEL. FIELD CLASSIFICATION: ICM 1968.



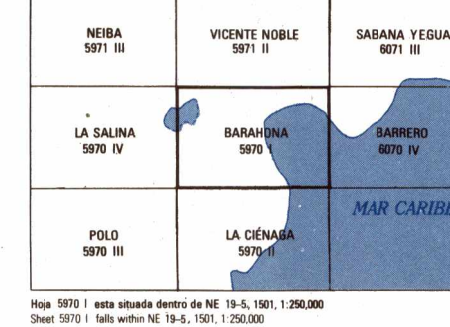
CONVERSION CUADRICULAR NAD 83 A NAD 27. RESTAR 196M N. RESTAR 47M E. NAD 27. RESTAR 2.4 SEGUNDOS DE LAT. SUMAR 1.5 SEGUNDOS DE LONG.

LIMITED DISTRIBUTION. Distribution authorized by DOD, IAW 18 USC 5120 & 405. Release authorized by U.S. Dept. Commerce, IAW 48 CFR 123.243-2000. Refer other requests to Hydrographic, NIMA, 617N Military Office, The PWS Center or The Office of the Chief of Naval Operations.

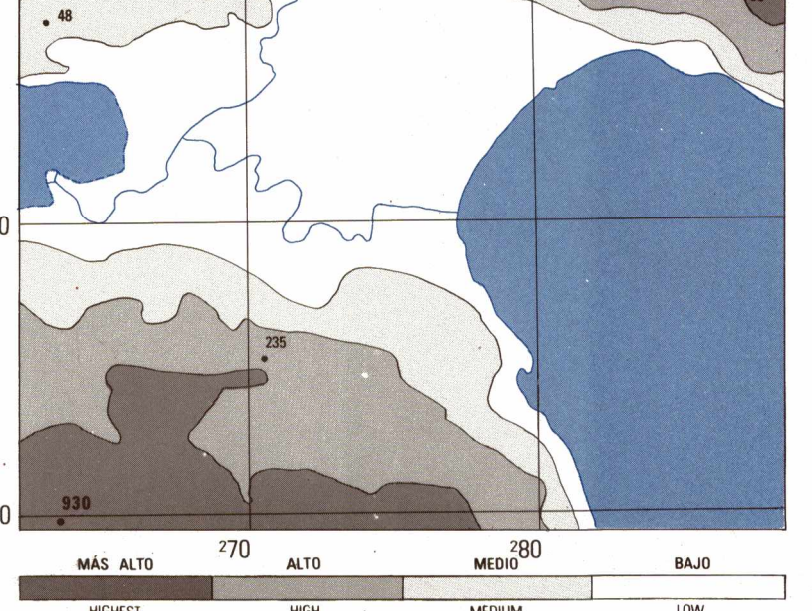
LÍMITES / BOUNDARIES



HOJAS ADYACENTES / ADJOINING SHEETS



GUÍA DE ELEVACIÓN / ELEVATION GUIDE



LEYENDA / LEGEND. Comprehensive table of symbols for roads, railways, populated places, and other features. Includes symbols for 'CAMINOS', 'FERROCARRILES', 'LUGARES POBLADOS', and 'LÍMITES'.

GLOSARIO / GLOSSARY. Table of terms and their meanings, such as 'Abandonado', 'Agua', 'Aproximado', etc.