


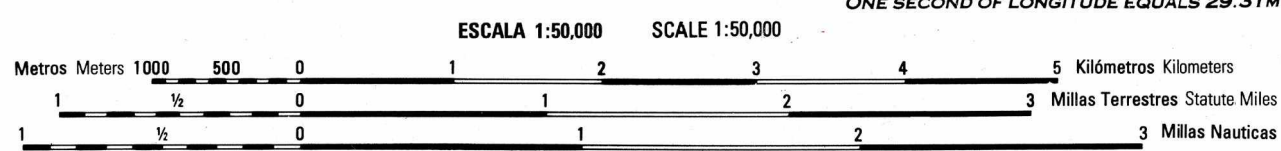
GRÁFICO DE CONVERSIÓN
CONVERSION GRAPH



Preparado por el Instituto Cartográfico Militar (ICM).
Prepared by the Instituto Cartográfico Militar (ICM).

Prepared by the Instituto Cartográfico Militar (ICM).
Prepared by the Instituto Cartográfico Militar (ICM).

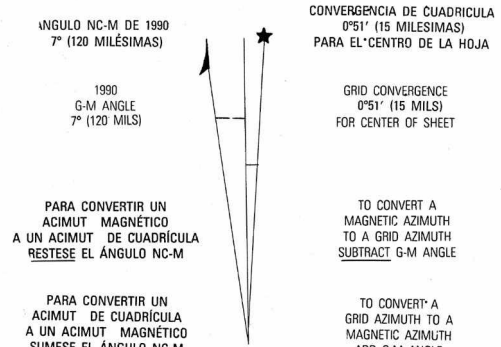
Mapa actualizado con métodos fotoplanimétricos
Map updated with photogrammetric methods from aerial
photography taken in March 1984. Map field checked in
Enero 1985.



ELEVACIONES EN METROS
ELEVATIONS IN METERS

INTERVALO DE CURVAS 20 METROS
CURVAS SUPLEMENTARIAS CADA 10 METROS
ELIPSOIDE SISTEMA DE REFERENCIA GEODÉSICA DE 1980
CUADRICULA 1:000 METROS DE LA CUADRICULA UTM
PROYECCIÓN TRANSVERSA DE MERICATOR
DATO HORIZONTAL NORTeamericano de 1983
DATO VERTICAL NIVEL MEDIO DEL MAR
IMPRESIÓN ICM 1985


CONTOUR INTERVAL 20 METERS
SUPPLEMENTARY CONTOURS 10 METERS
ELLIPSOID GEODETIC REFERENCE SYSTEM 1980
GRID 1:000 METER UTM ZONE 19 (BLACK NUMBERED LINES)
PROJECTION TRANSVERSE MERCATOR
HORIZONTAL DATUM NORTH AMERICAN DATUM 1983
VERTICAL DATUM MEAN SEA LEVEL
FIELD CLASSIFICATION ICM 1985
PRINTED BY DMATC 1985




CONVERSION CUADRICULAR NAD 83 A NAD 27
RESTAR 2.5 SEGUNDOS DE LAT., SUMAR 1.4 SEGUNDOS DE LONG.

TO REFER THIS SHEET TO NAD 27 FROM NAD 83: SUBTRACT 2.5 SECONDS FROM THE
LATITUDE VALUE AND ADD 1.4 SECONDS TO THE LONGITUDE VALUE. SEE
TRACT 194 METERS FROM THE UTM GRID NORTHING VALUE AND SUBTRACT 47 METERS
FROM THE UTM GRID EASTING VALUE.

LÍMITES
BOUNDARIES



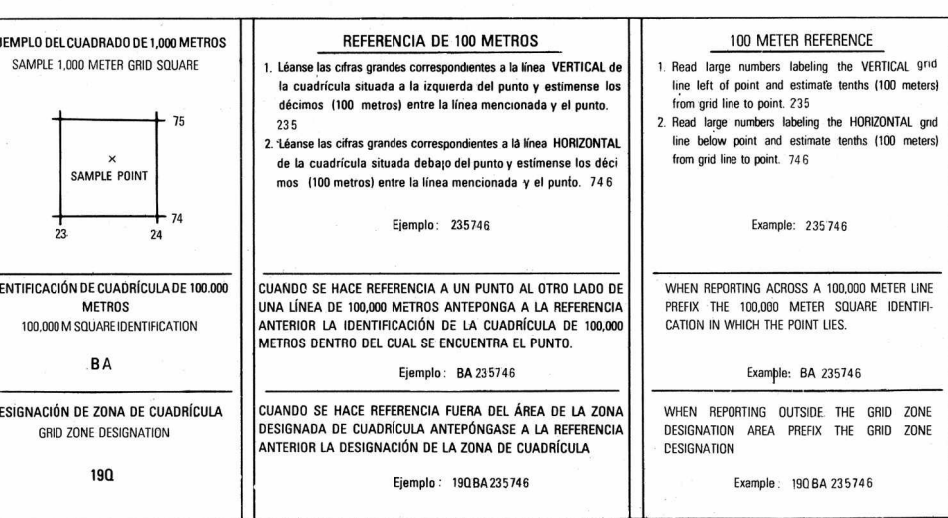
HOJAS ADYACENTES
ADJOINING SHEETS



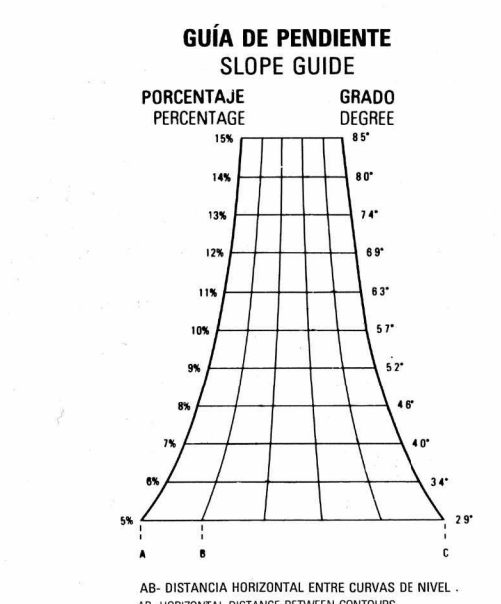
LEYENDA / LEGEND table with symbols for roads, railways, and other features.

GLOSARIO
GLOSSARY

Glossary table listing various geographical and technical terms.



ESTE MAPAS LEGIBLE BAJO LUZ ROJA
THIS MAP IS RED-LIGHT READABLE



GUÍA DE ELEVACIÓN
ELEVATION GUIDE

