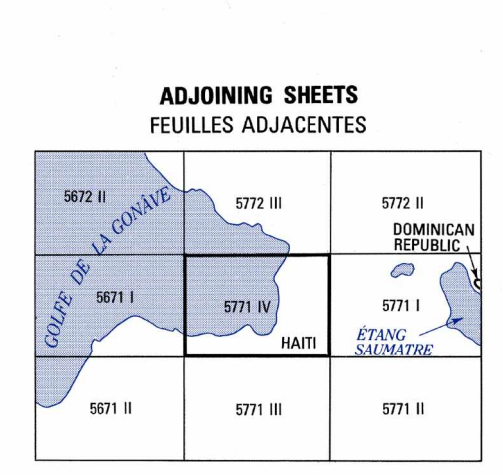
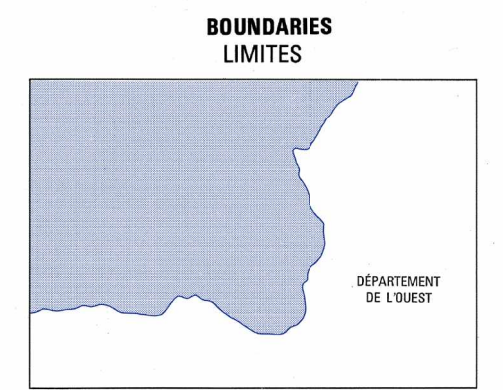
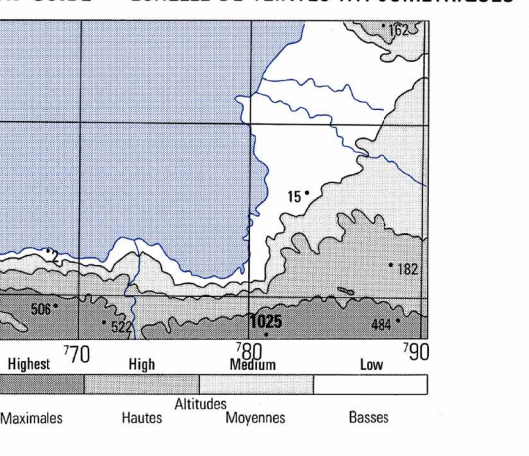
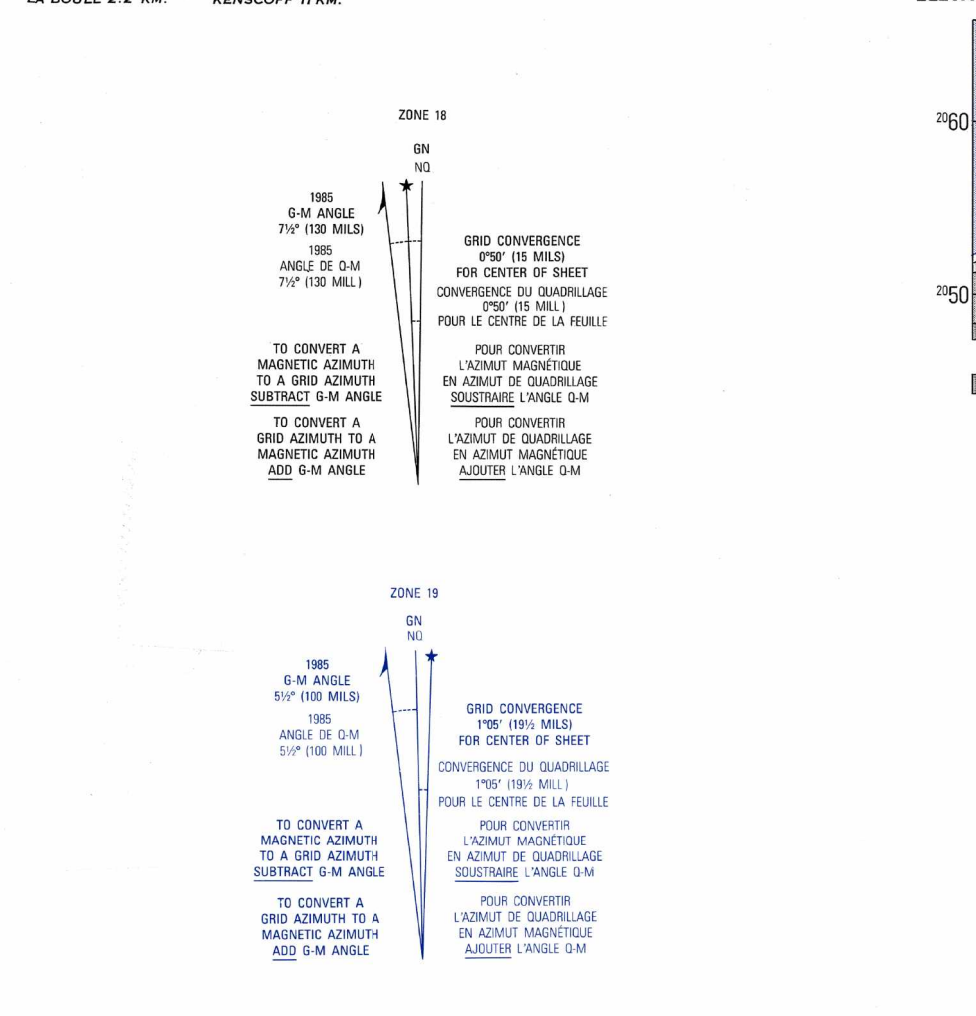
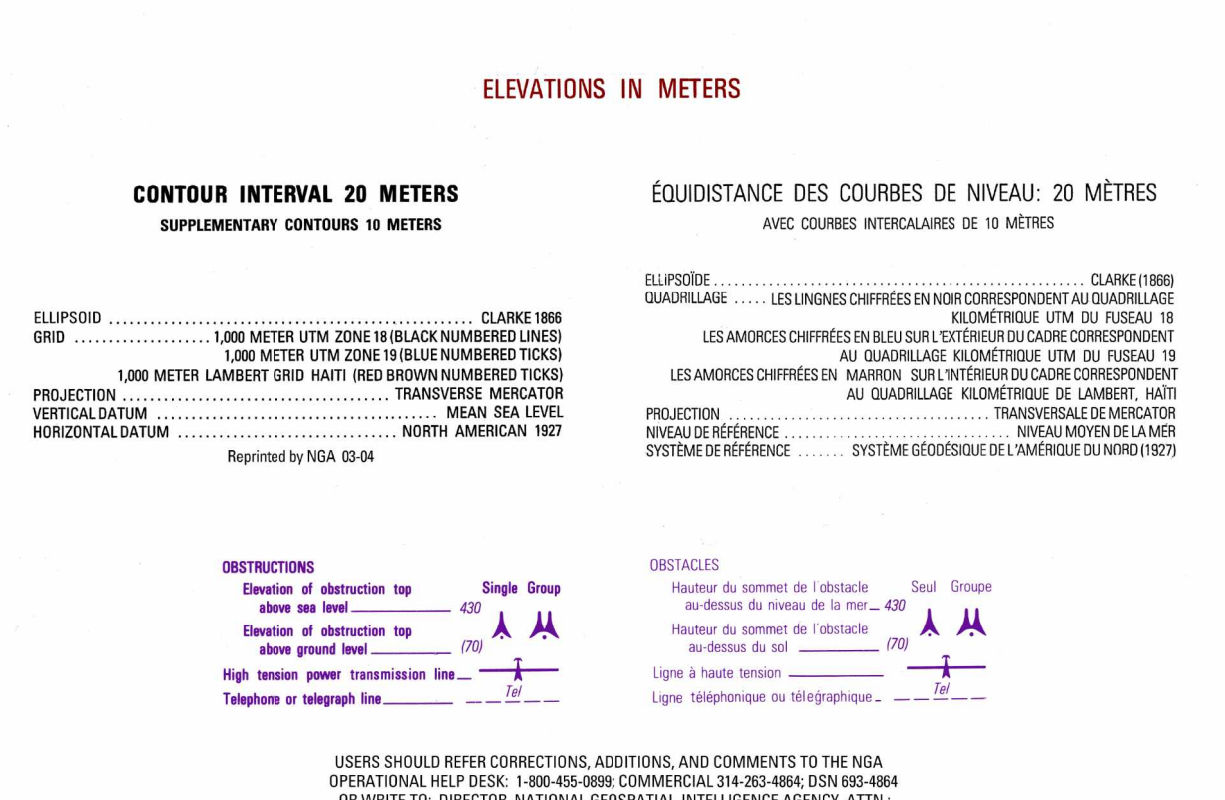
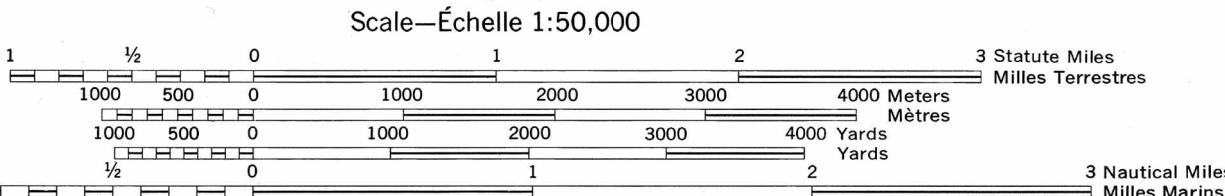



LEGEND / LÉGENDE. A detailed legend table listing symbols for roads, railroads, boundaries, and various geographical features. It includes descriptions in both English and French.



GLOSSARY / GLOSSAIRE. A table of terms and their definitions in both English and French, covering various geographical and technical terms.



NOTES. A section of text providing additional information, including road classifications, telephone and electric service lines, and other map-specific details.

18Q. A table containing technical specifications, grid information, and other data relevant to the map's production and use.