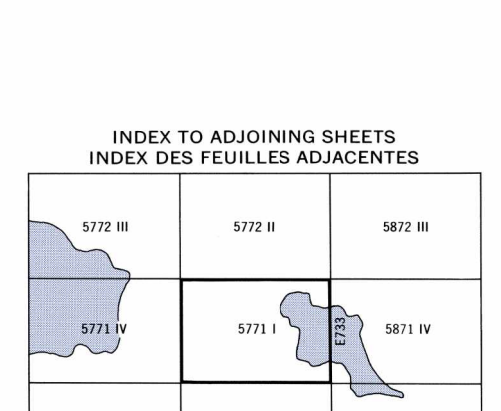
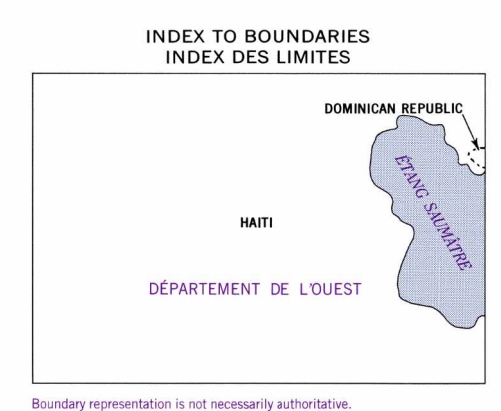


LEGEND / LEGENDE. Table with two columns: English and French descriptions of map symbols for roads, railroads, boundaries, and various landmarks.

GLOSSAIRE / GLOSSARY. Table listing French and English terms for geographical features like 'Asile', 'Bassin', 'Carrefour', etc.



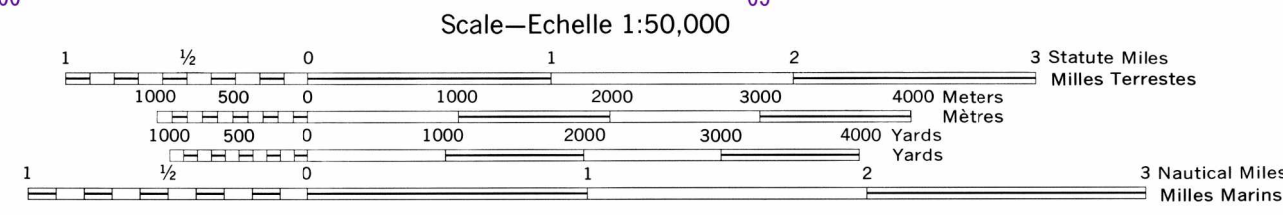
LIMITED REVISIONS AS OF 1991

Prepared by the Army Map Service (SX), Corps of Engineers, U.S. Army, Washington, D.C. Compiled in 1962 from Haiti, 1:25,000, Service de Géodésie et des Forces Armées d'Haiti, Sheets 5771 I NE, SE, NW, et SW, 1956.

Dressée par l'Army Map Service (SX), Corps of Engineers, U.S. Army, Washington, D.C. Compilée en 1962, de Haïti, 1:25.000, Service de Géodésie et des Forces Armées d'Haïti, Feuilles 5771 I NE, SE, NW, et SW, 1956.



Prepared and published by the Defense Mapping Agency Hydrographic/Topographic Center, Washington, D.C.



CONTOUR INTERVAL 20 METERS WITH SUPPLEMENTARY CONTOURS AT 10 METER INTERVALS

COORDINATE CONVERSION NAD 27 TO NAD 83 Grid: Add 34m. E.; Add 196m. N. Geographic: Subtract 1.4" Long.; Add 2.3" Lat.

GRID 1:000 METER UTM ZONE 18, CLARKE 1866 ELLIPSOID BLACK NUMBERED LINES

DMA IS UPDATING THE MILITARY GRID REFERENCE SYSTEM. UNTIL ALL ADJACENT AND OVERLAPPING SHEETS ARE CONVERTED, THE NEW 100,000 METER SQUARE IDENTIFIERS ARE DEPICTED IN PURPLE (NAD 1983) AND THE OLD IN BLACK (NAD 1927).

TO CONVERT A MAGNETIC AZIMUTH TO A GRID AZIMUTH SUBTRACT G-M ANGLE

TO CONVERT A GRID AZIMUTH TO A MAGNETIC AZIMUTH ADD G-M ANGLE

TO CONVERT A MAGNETIC AZIMUTH TO A GRID AZIMUTH SUBTRACT G-M ANGLE

TO CONVERT A GRID AZIMUTH TO A MAGNETIC AZIMUTH ADD G-M ANGLE

GRID CONVERGENCE 0°55' (16 2/3 MILS) FOR CENTER OF SHEET

GRID CONVERGENCE FOR CENTER OF SHEET CONVERGENCE DE QUADRILLAGE POUR LE CENTRE DE LA FEUILLE 1°00' (100 MILS, MILLS)

REVISIONS IN PURPLE

Legend for purple revisions, listing symbols for building, roads, and landmarks.

