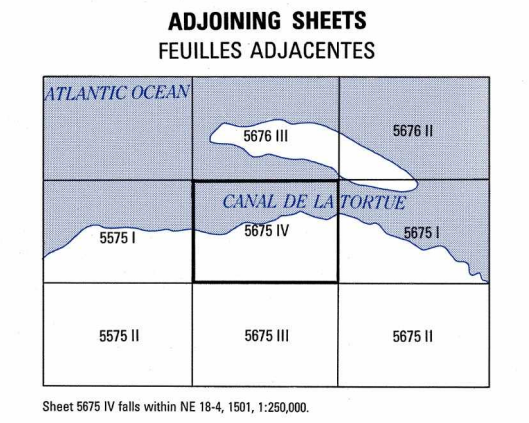



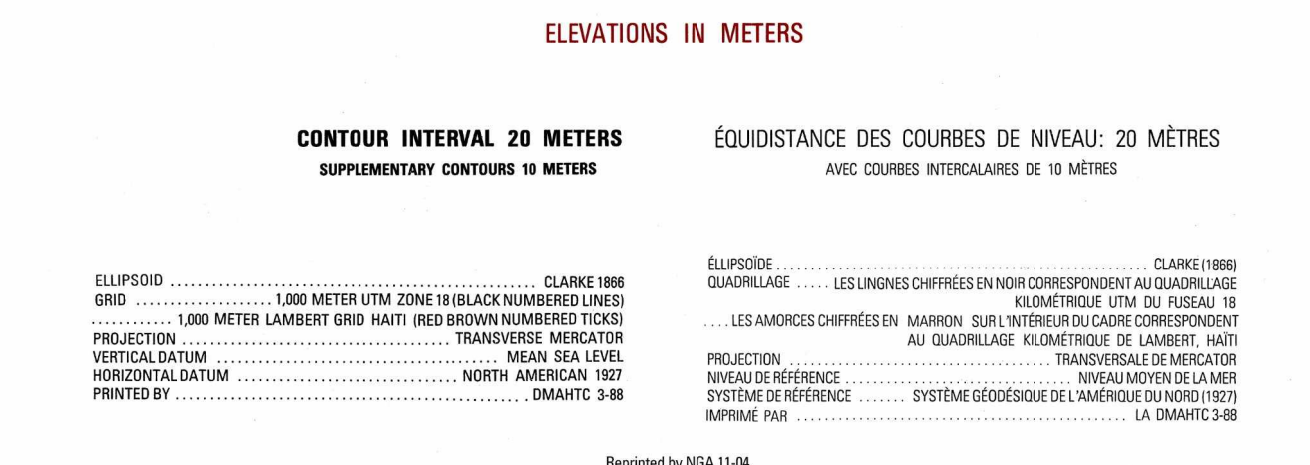
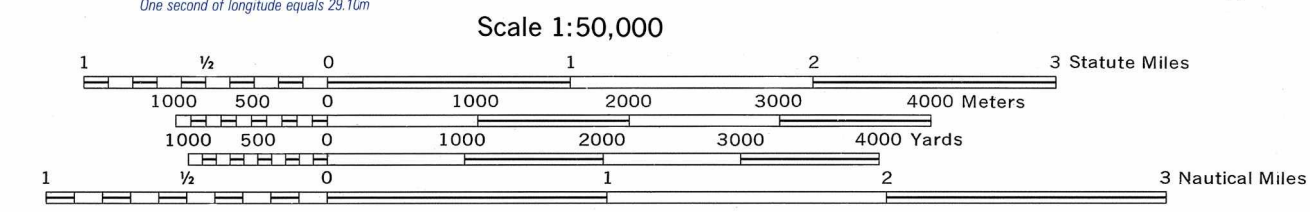

LEGÈNDRE / LEGEND. Table listing symbols for roads, railroads, built-up areas, and other features with their corresponding symbols and descriptions in French and English.



GLOSSARY / GLOSSAIRE. A list of geographical features and their corresponding symbols in both French and English.

Prepared and published by the Defense Mapping Agency Hydrographic/Topographic Center, Washington, D.C. REVISED IN 1962 FROM BEST AVAILABLE SOURCES.

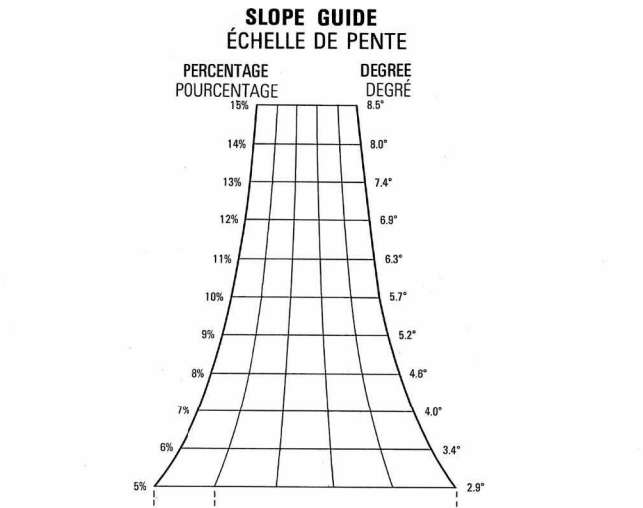
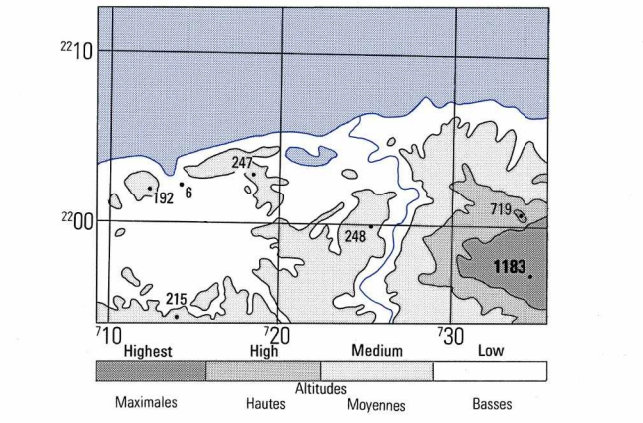
NOTES / NOTES. Textual notes providing additional information about the map's accuracy, scale, and data sources.



OBSTRUCTIONS / OBSTACLES. Symbols and descriptions for various types of obstructions like power lines and telephone lines.

USERS SHOULD REFER TO CORRECTIONS, ADDITIONS, AND COMMENTS TO THE NGA OPERATIONAL HELP DESK.

ELEVATION GUIDE / ÉCHELLE DE TEINTES HYSOMÉTRIQUES



THIS MAP IS RED-LIGHT READABLE

GRID DATA / DONNÉES DU QUADRILLAGE. Technical information about the map's grid system, including coordinates and datum details.