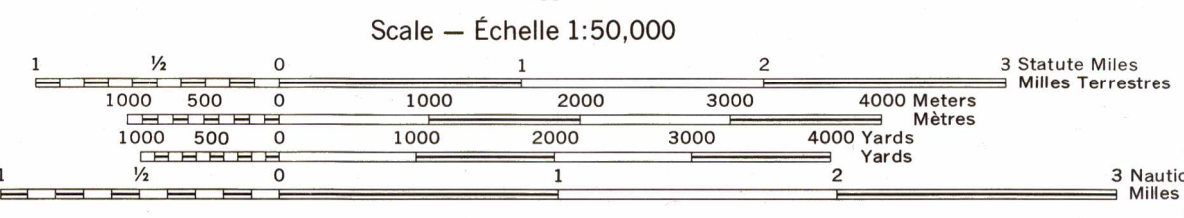
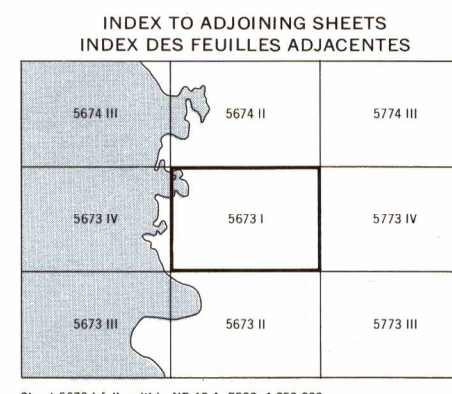
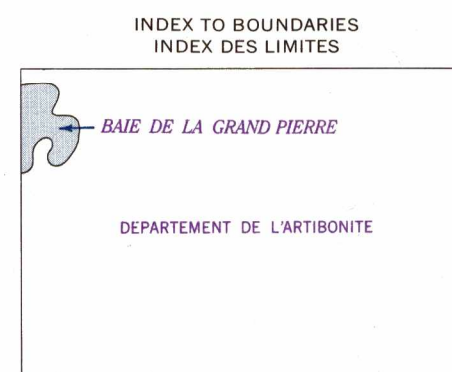


LEGENDE (Legend) table with symbols and descriptions for roads, railroads, built-up areas, and other features. Includes French and English descriptions.

GLOSSARY table with terms and their meanings in French and English.



CONTOUR INTERVAL 20 METERS / INTERVALLE DES COURBES 20 MÈTRES

COORDINATE CONVERSION NAD 27 TO NAD 83 and COORDINATE CONVERSION NAD 83 TO NAD 27

GRID information including UTM zone, datum, and projection details.

REVISIONS IN PURPLE LEGEND table with symbols for buildings, roads, and drainage.

TO CONVERT A MAGNETIC AZIMUTH TO A GRID AZIMUTH and TO CONVERT A GRID AZIMUTH TO A MAGNETIC AZIMUTH instructions.

DMA IS UPDATING THE MILITARY GRID REFERENCE SYSTEM. UNTIL ALL ADJACENT AND OVERLAPPING SHEETS ARE CONVERTED...

Prepared by the Army Map Service (PV), Corps of Engineers, U.S. Army, Washington, D.C. Compiled in 1963 from Haiti, 1:25,000, Service de Géodésie et des Forces Armées d'Haiti, Feuilles 5673 I, NE, SE, SW and NW, printed 1962...

Dressée par l'Army Map Service (PV), Corps of Engineers, U.S. Army, Washington, D.C. Compilée en 1963, de Haïti, 1:25,000, Service de Géodésie et des Forces Armées d'Haïti, Feuilles 5673 I, NE, SE, SW et NW, tirage de 1962...

Prepared and published by the Defense Mapping Agency Hydrographic/Topographic Center, Washington, D.C.



USERS SHOULD REFER TO THE NATIONAL MAPS OPERATIONAL HELP DESK: 1-800-455-6882, COMMERCIAL 314-263-4884, OR WRITE TO DIRECTOR, NATIONAL MAPS AND MAPPING AGENCY, ATTN: US MAIL STOP 1-68, 4800 SANGHVI ROAD, BETHesda, MD 20815-5003