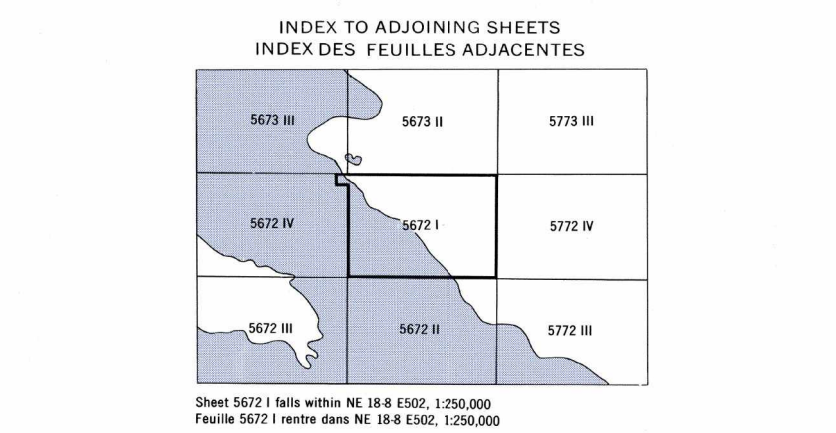
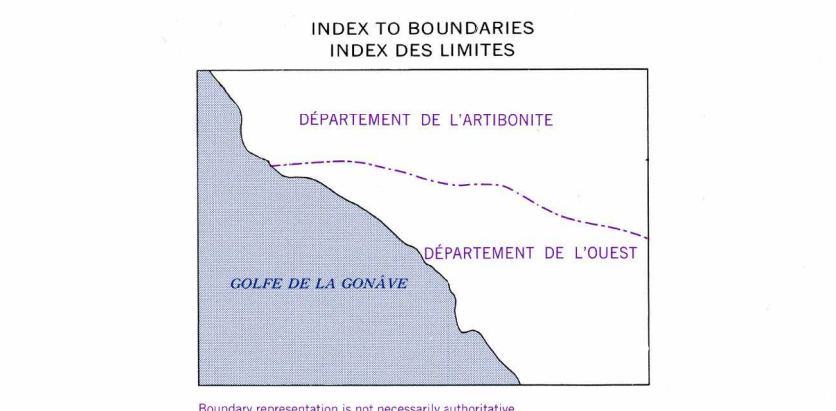
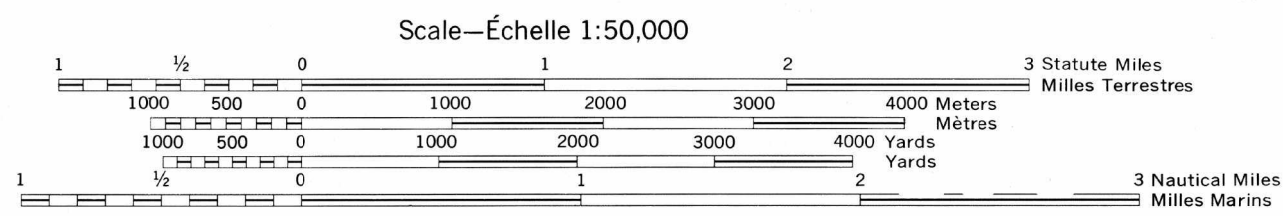


LEGEND / LEGENDE. A detailed legend table with two columns: English and French. It lists symbols for roads, railroads, built-up areas, and various natural features like rivers and marshes.

GLOSSARY. A table listing common geographical and man-made features in both English and French, such as 'sanitarium', 'marine channel', 'mountains', and 'factory'.



LIMITED REVISIONS AS OF 1991



CONTOUR INTERVAL 20 METERS / INTERVALLE DES COURBES 20 MÈTRES

COORDINATE CONVERSION NAD 27 TO NAD 83. Grid Add: 34m E, Add 196m N. Geographic: Subtract 1.3" Long., Add 2.3" Lat.

DMA IS UPDATING THE MILITARY GRID REFERENCE SYSTEM. UNTIL ALL ADJACENT AND OVERLAPPING SHEETS ARE CONVERTED, THE NEW 100,000 METER SQUARE IDENTIFIERS ARE DEPICTED IN PURPLE (NAD 1983) AND THE OLD IN BLACK (NAD 1927).

GRID. 1,000 METER UTM ZONE 18, CLARK 1896 (PURPLE) BLACK NUMBERED LINES. 1,000 METER UTM ZONE 18, GEODETIC REFERENCE SYSTEM 1983 (PURPLE) PURPLE NUMBERED TICKS.

REVISIONS IN PURPLE. LEGEND. All weather hard surface roads, All weather loose surface roads, Fairly weather roads, tracks, streets, Building, Tank.

GRID CONVERGENCE 0°46' (13 1/4 MILS) FOR CENTER OF SHEET. TRUE NORTH / NORD GÉOGRAPHIQUE.

1990 G-M ANGLE 8° (140 MILS)

TO CONVERT A MAGNETIC AZIMUTH TO A GRID AZIMUTH SUBTRACT G-M ANGLE. POUR CONVERTIR L'AZIMUT MAGNÉTIQUE EN AZIMUT DE QUADRILLAGE SOUSTRAIRE L'ANGLE G-M

TO CONVERT A GRID AZIMUTH TO A MAGNETIC AZIMUTH ADD G-M ANGLE. POUR CONVERTIR L'AZIMUT DE QUADRILLAGE EN AZIMUT MAGNÉTIQUE AJOUTER L'ANGLE G-M

Prepared by the Army Map Service (S), Corps of Engineers, U.S. Army, Washington, D.C. Compiled in 1962 from Haiti, 1:25,000, Service de Géodésie et des Forces Armées d'Haiti, Sheets 5672 I NE, NW, SE and SW, 1956. Original mapping by photogrammetric methods from 1956 aerial photography.

Dressé par l'Army Map Service (S), Corps of Engineers, U.S. Army, Washington, D.C. Compilé en 1962, de Haiti, 1:25,000, Service de Géodésie et des Forces Armées d'Haiti, feuilles 5672 I NE, NW, SE and SW, 1956. Carte originale d'après les méthodes photogrammétriques de 1956 vues aériennes.



Prepared and published by the Defense Mapping Agency Hydrographic/Topographic Center, Washington, D.C.

USERS SHOULD REFER CORRECTIONS, ADDITIONS, AND COMMENTS TO THE NSA OPERATIONAL HELP DESK: 1-800-455-0889; COMMERCIAL 314-263-4884; DSN 893-4884; OR WRITE TO: DIRECTOR, NATIONAL GEOSPATIAL INTELLIGENCE AGENCY, ATTN: ES, MAIL STOP L-88, 4800 SANGAMORE ROAD, BETHESDA, MD 20819-0003.

THIS MAP IS RED-LIGHT READABLE