
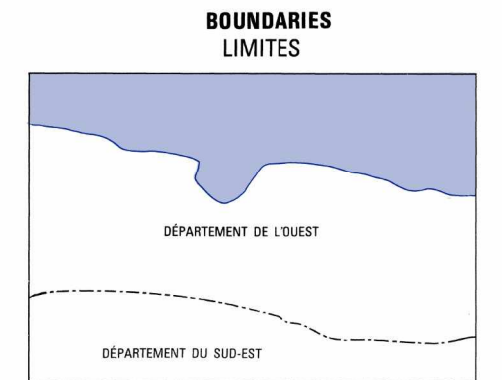


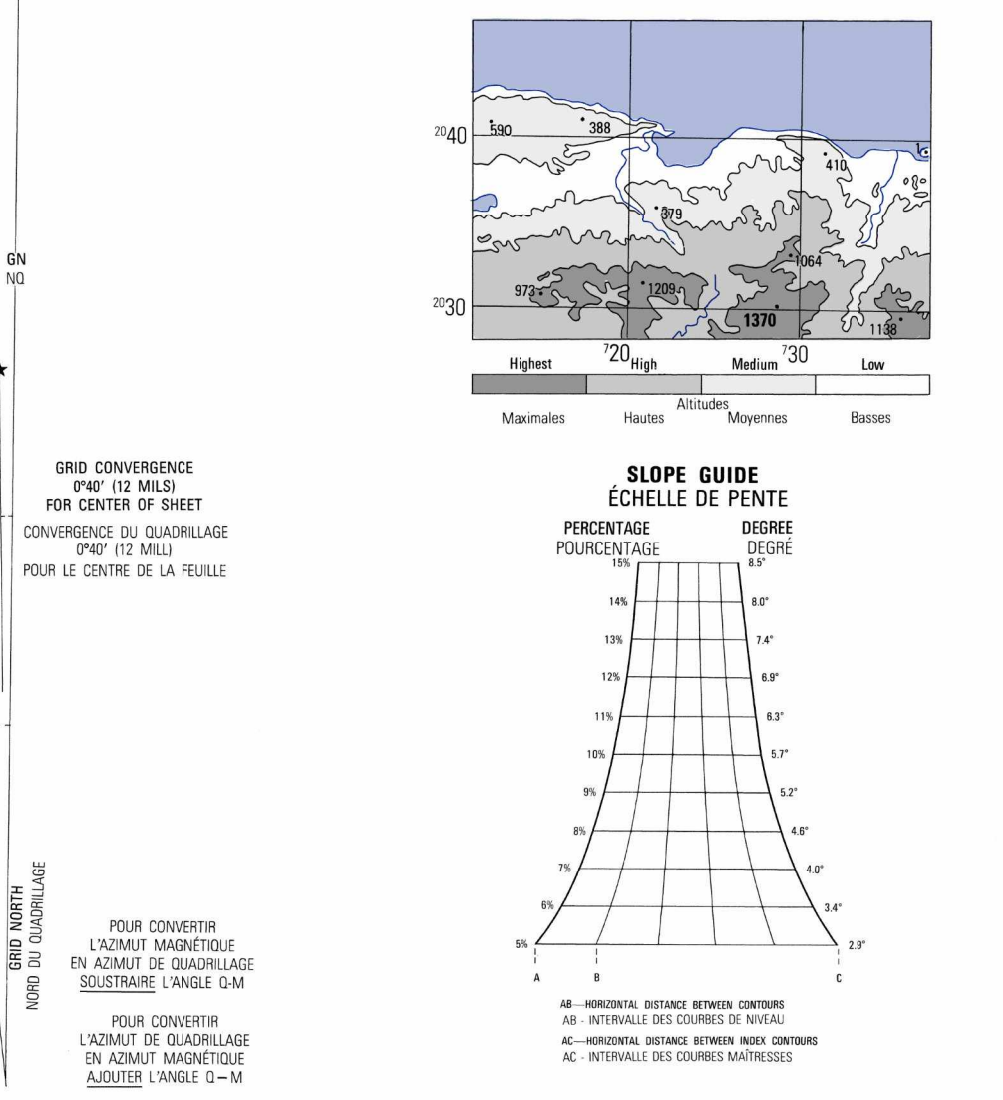
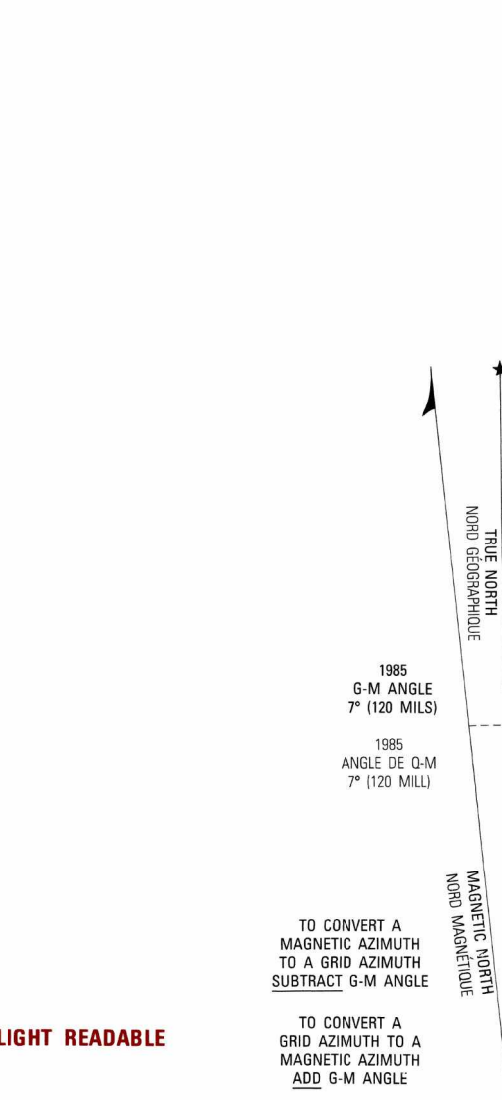
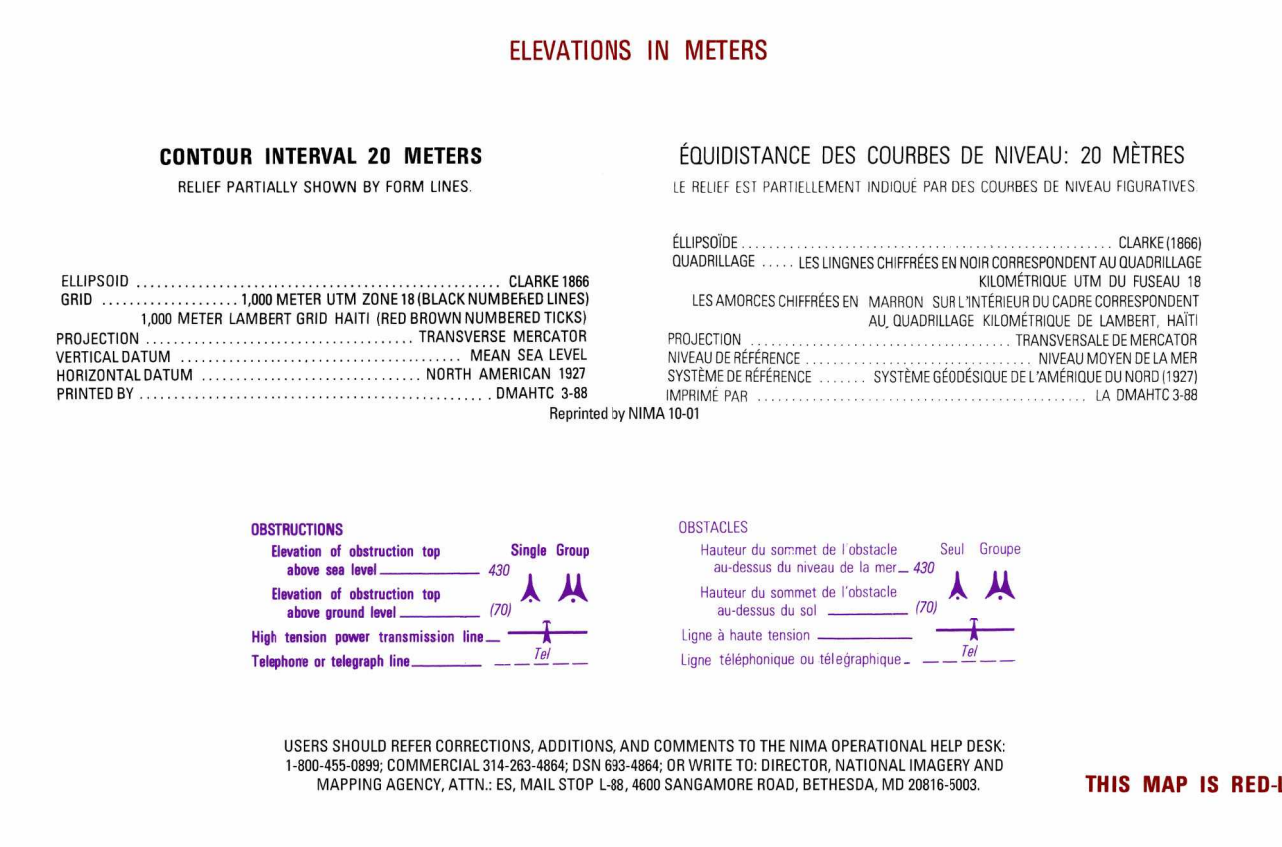
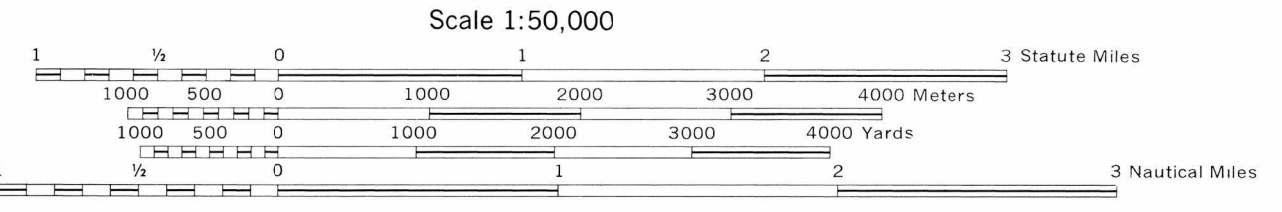

LEGENDE / LEGENDE. A detailed legend table listing symbols for roads, railroads, boundaries, and other features, with corresponding descriptions in French and English.



GLOSSARY / GLOSSAIRE. A table listing various geographical features and their corresponding symbols used on the map.

Prepared and published by the Defense Mapping Agency Hydrographic/Topographic Center, Washington, D.C. REVISED IN 1982 FROM BEST AVAILABLE SOURCES.

NOTES. A section containing important information for map users, including details about the map's scale, projection, and data sources.



18Q. A table providing information about the map's grid system, including grid convergence and magnetic declination data.