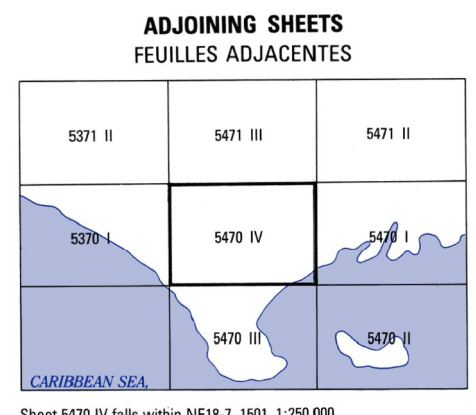




LEGEND / LÉGENDE. A detailed table listing symbols for roads, railroads, boundaries, and other features with their corresponding descriptions in English and French.



GLOSSARY / GLOSSAIRE. A list of terms and symbols used on the map, such as 'Abandon' (abandoned), 'Agriculture' (agriculture), etc.

Prepared and published by the Defense Mapping Agency Hydrographic/Topographic Center, Washington, D.C.

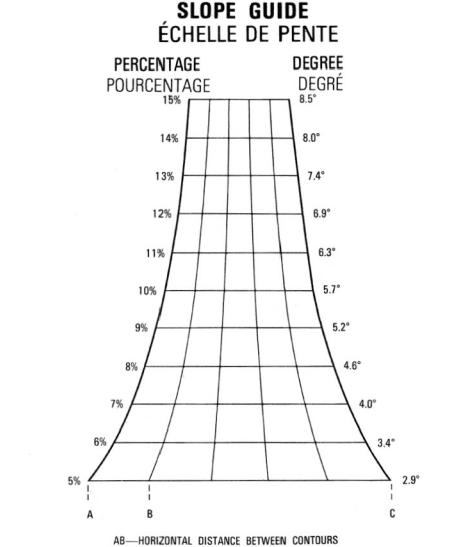
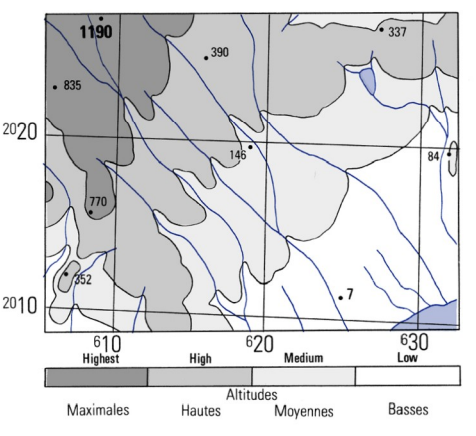
NOTES. Information regarding road classifications, scale, and map accuracy.



ELEVATIONS IN METERS. Information about contour intervals and datum.

ELLIPSOID / CLARKE 1866. Technical details regarding the map's projection and datum.

USERS SHOULD REFER TO CORRECTIONS, ADDITIONS, AND COMMENTS TO THE NSA OPERATIONAL HELP DESK.



18Q. A table with columns for 'SLOPE POINTS' and 'RUNS', used for determining slope and elevation.