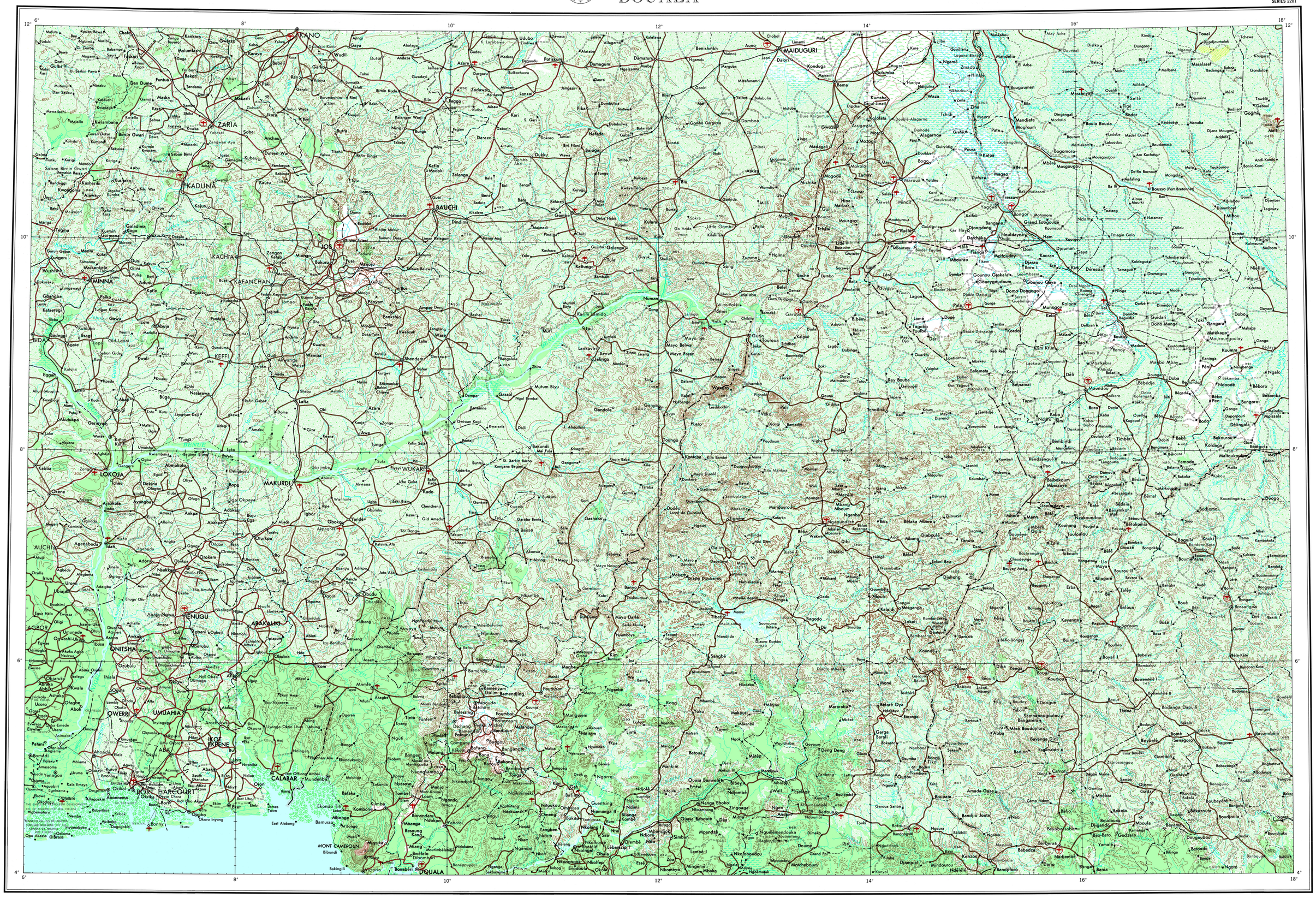

2201
Edition 6-DMATC
Prepared and published by the Defense Mapping Agency
Topographic Center, Washington, D. C.

THE DELINEATION OF INTERNATIONAL BOUNDARIES MUST NOT BE CONSIDERED AUTHORITATIVE.

Scale 1:2,000,000

20 10 0 20 40 60 80 100 120 140 160 180 200 Statute Miles

20 10 0 20 40 60 80 100 120 140 160 180 200 220 240 260 280 300 Kilometers

20 10 0 20 40 60 80 100 120 140 160 180 Nautical Miles

INTERNATIONAL MAP OF THE WORLD 1:2,000,000
POLYCONIC PROJECTION

HEIGHTS IN METERS. CONTOUR INTERVAL 200 METERS WITH SUPPLEMENTARY CONTOURS AT 100 METER INTERVALS.

LEGEND

POPULATED PLACES
- Capital of country — YAOUNDÉ
- Administrative center — DOUALA
- Important village or administrative post — Chafe
- Village — Mafuta

AREA NAMES — NUKHEILA

HYPSOGRAPHIC NAMES — *Massif de Tarouadji*

RAILROADS
- Normal gauge
- Under construction

BOUNDARIES
- International
- Major administrative
- First class administrative

Horizontal control point

Astronomic position

Spot elevation; Highest in general area — ·764 ▲4070

Isolated building or feature; Ruins

Fort, military post

Mine

Pipeline

AIRPORTS
- Major
- Minor

ROADS
- Paved
- Motorable
- Track
- Trail

Contour — 200

Escarpment: Prominent; Minor

Peaks: Prominent; Minor

Ridge: Prominent; Minor

VEGETATION
- Forest
- Tree Savanna
- Grassland

DRAINAGE FEATURES
a. Unsurveyed: 1. Shoreline; 2. Stream
b. Indefinite (fluctuating) shoreline
c. Perennial stream
d. Intermittent stream
e. Perennial lake
f. Intermittent lake
g. Well: 1. Permanent; 2. Temporary
h. Marsh
i. Land subject to inundation
k. Mangrove
m. Rice field

ARID FEATURES
a. Sand
b. Wadi, large
c. Wadi, small
d. Crescent dunes
e. Lateral and ripple dunes
f. Rock outcrop
g. Intermittent pools and basins between dunes
h. Perennial pools
i. Intermittent pool or sebkha
k. Irregular, not suitable for travel

ADJOINING SHEETS

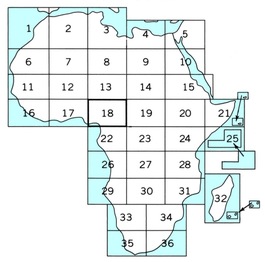

BOUNDARIES

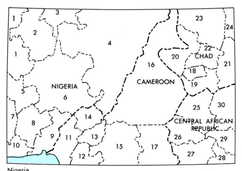

Nigeria
1. North-Western State
2. North-Central State
3. Kano State
4. North-Eastern State
5. Kwara State
6. Benue-Plateau State
7. Mid-Western State
8. East-Central State
9. South-Eastern State
10. Rivers State

Cameroon
11. Province du Sud-Ouest
12. Province du Littoral
13. Province de l'Ouest
14. Province du Nord-Ouest
15. Province du Centre Sud
16. Province du Nord
17. Province de l'Est

Chad
18. Préfecture du Logone Occidental
19. Préfecture du Logone Oriental
20. Préfecture du Mayo Kebi
21. Préfecture du Moyen Chari
22. Préfecture du Tandjile
23. Préfecture du Chari Baguirmi
24. Préfecture de Ouéra

Central African Republic
25. Préfecture de l'Ouham Pendé
26. Préfecture du Nana Manbéré
27. Préfecture de la Haute Sangha
28. Préfecture de la Lobaye
29. Préfecture de l'Ombella Mpoko
30. Préfecture de l'Ouham

USERS SHOULD REFER CORRECTIONS, ADDITIONS, AND COMMENTS TO THE NGA ENTERPRISE SERVICE DESK: 1-800-455-0899; COMMERCIAL 301-227-9813; DSN 287-9811; UNCLASSIFIED EMAIL: ENTERPRISESERVICECENTER@NGA.MIL; SIPRNET: ESCDINSCN.NGA.SMIL.MIL; OR WRITE TO: DIRECTOR, NATIONAL GEOSPATIAL-INTELLIGENCE AGENCY, ATTN: ESC, MAIL STOP D-240, 4600 SANGAMORE ROAD, BETHESDA, MD 20816-5003.

GLOSSARY

Bahr.....stream
Haut.....top, summit
Lac.....lake
Massif.....block mountain
Mont(s).....mountain(s)

EXPLANATORY NOTES

RAILROADS
CAMEROON
Normal gauge.....1 Meter (3′3⅜″)
NIGERIA
Normal gauge.....1.067m (3′6″)
ROADS
CAMEROON, CENTRAL AFRICAN REPUBLIC, CHAD
Motorable....Loose surface, all weather and dry weather.

5-73 PRINTED BY THE DEFENSE MAPPING AGENCY TOPOGRAPHIC CENTER
Reprinted by NIMA 10-98

NSN 7643014051973
NGA Ref No. 2201X18
ED. NO 006

DOUALA, AFRICA