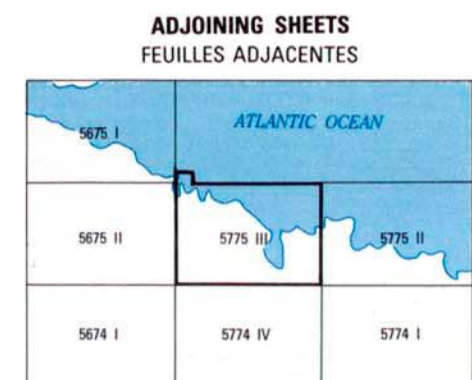
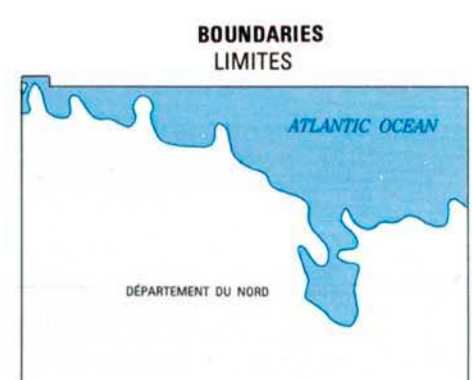
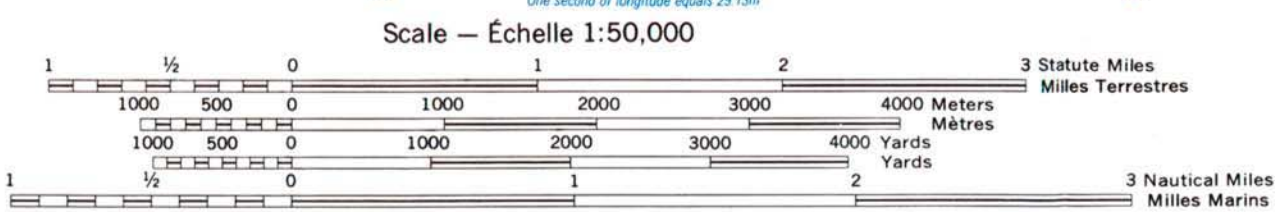


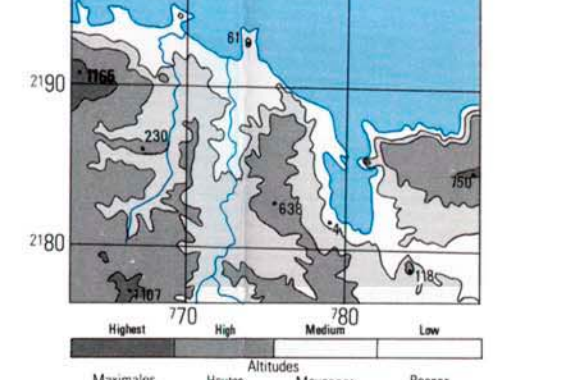
LEGEND / LEGENDE. A detailed table listing symbols for roads, railroads, and various terrain features with their corresponding map representations.



GLOSSARY / GLOSSAIRE. A list of geographical terms in both English and French with their corresponding symbols or abbreviations.




ELEVATION GUIDE / ÉCHELLE DE TEINTES HYPSONÉTRIQUES. A color-coded key for elevation contours.



DECLASSIFIED. A large red stamp indicating the map's status, along with a barcode and identification numbers.

Prepared and published by the Defense Mapping Agency Hydrographic/Topographic Center, Washington, D.C. COMPILED IN 1962 FROM BEST AVAILABLE SOURCES.

NOTES. A section containing important information for map users, including details about the map's scale, projection, and data sources.



ELEVATIONS IN METERS. A section detailing contour intervals and projection information.

OBSTRUCTIONS. A section detailing symbols for various types of obstructions like power lines and telegraph lines.