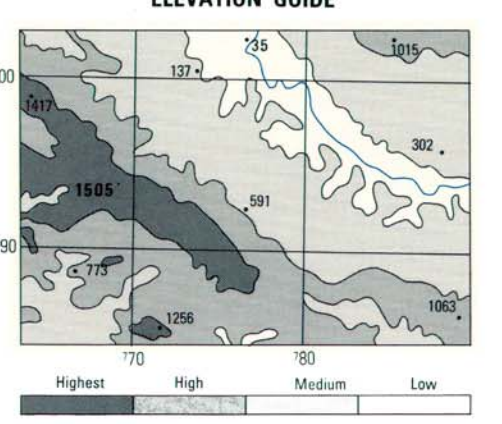

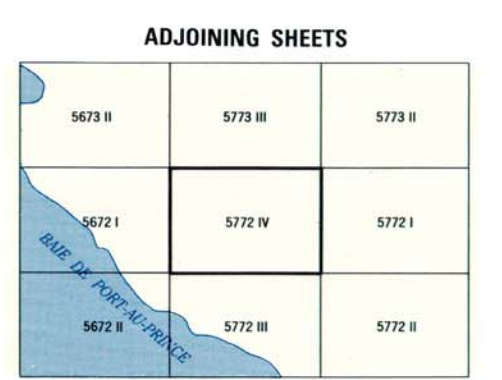

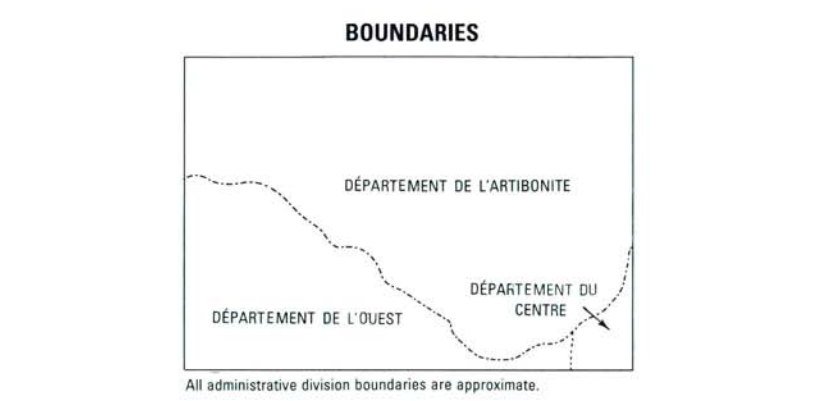
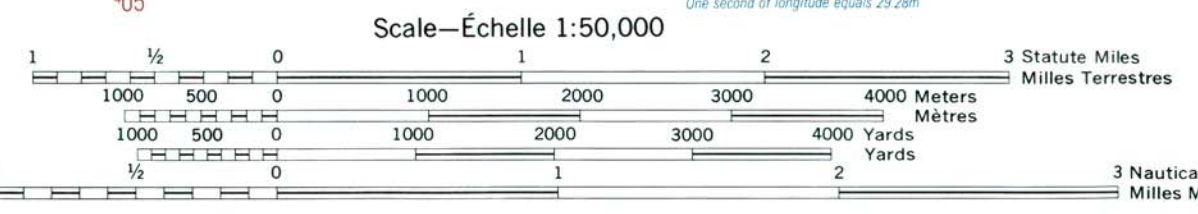


LEGEND
In developed areas, only through roads are classified
Dans les zones d'agglomérations les grandes routes seules sont classifiées
ROADS
All weather, hard surface.
All weather, loose or light surface, two or more lanes wide.
All weather, hard surface, one lane wide.
All weather, loose or light surface, one lane wide.
Fair or dry weather, loose surface.
Cart track (jeppable).
Footpath, trail.
RAILROADS
Normal gauge, single track.
Normal gauge, double track.
Narrow gauge, single track.
Narrow gauge, double track.
International boundary.
Built-up area.
Church, School, Located object.
Horizontal control point.
Bench mark, monument.
Spot elevation in meters.
Checked; Unchecked.
Mine: Open pit; Horizontal shaft.
Woods or brushwood; Plantation.
Scrub; Scattered trees.
Cultivated land.
Salt evaporators.
Intermittent pond or lake.
Land subject to inundation.
Canal, aqueduct.
Area name.
Intermittent river.
Falls.
Rapids.
Dam.
Wharf.
Revetment.
Sunken rocks, dangerous to navigation.
Rocks awash at low tide, dangerous to navigation.
Submerged reef; Reef.
Foreshore flats.
Weck, Exposed, Sunken, dangerous to navigation.
Surface dure, deux voies ou plus, volturable en tout temps.
Gravier nivelé ou terre, deux voies ou plus, volturable en tout temps.
Surface dure, une voie, volturable en tout temps.
Gravier nivelé ou terre, une voie, volturable en tout temps.
Route de terre, volturable en temps sec.
Sentier important (volturable en "jeep").
Piste ou sentier.
Voies ferrées
Voie normale, une voie.
Voie normale, deux voies.
Voie étroite, une voie.
Voie étroite, deux voies.
Frontière internationale.
Centre urbain.
Église; École; Objet localisé.
Point de contrôle horizontal.
Repère de nivellement.
Élévation d'un point en mètres: Vérifié; Non-vérifié.
Mine ouverte ou carrière; Mine souterraine.
Bois ou broussailles; Plantation.
Broussailles; Arbres dispersés.
Terre cultivée.
Saline.
Lac ou étang intermittent.
Terrain sujet à inondation.
Canal, aqueduc.
Nom de aire.
Rivière intermittente.
Chute.
Rapides.
Barrage.
Wharf, jetée.
Digue.
Rocher sous-marin, dangereux pour la navigation.
Rocher émergé à marée basse, dangereux pour la navigation.
Récif submergé; Récif.
Plage plate.
Épave cachée, dangereux pour la navigation.

GLOSSAIRE
Chaîne: mountain range
Cimetière, Cim.: cemetery
Désalignement: first-order administrative division
Grand G. G.: great
Montagne: mountain
Morne: hill, mountain, ridge
Rivière: intermittent stream, stream
Ruiss.: intermittent stream, stream
Ruelles: ruelles



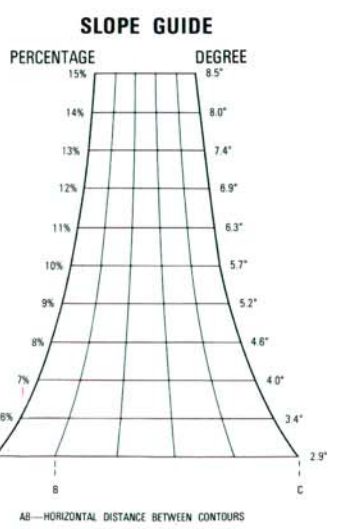
NOTES
A LANE ON THIS MAP IS CONSIDERED TO BE 25 METERS (8 FEET) WIDE. NOT ALL TELEPHONE AND ELECTRIC SERVICE LINES ARE SHOWN.



CONTOUR INTERVAL 20 METERS

ELLIPSOID: CLARKE 1866
GRID: 1000 METER UTM ZONE 18 (BLACK NUMBERED LINES)
1000 METER UTM ZONE 19 (BLUE NUMBERED TICKS)
1000 METER LAMBERT GRID (RED BROWN NUMBERED TICKS)
PROJECTION: TRANSVERSE MERCATOR
VERTICAL DATUM: MEAN SEA LEVEL
HORIZONTAL DATUM: NORTH AMERICAN 1907
PRINTED BY: DMAAC 8-94

ELEVATIONS IN METERS



100 METER REFERENCE
1. Read large numbers...
2. Read large numbers...
Example: 123456

USERS SHOULD REFER CORRECTIONS, ADDITIONS, AND COMMENTS FOR IMPROVING THIS PRODUCT TO: DIRECTOR, DEFENSE MAPPING AGENCY HYDROGRAPHIC/TOPOGRAPHIC CENTER, ATTN: PR, WASHINGTON, D.C. 20315-0002

DECLASSIFIED
DISTRIBUTION LIMITED DESTROY WHEN NO LONGER REQUIRED

002
E732X57724