

SERIES 1501
SHEET NL 47-8
EDITION 1

RELIABILITY OF THIS GRAPHIC
Compiled from best available source materials.
Horizontal Datum: World Geodetic System
Vertical Datum: Mean Sea Level
Transverse Mercator Projection.

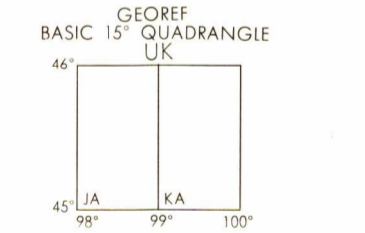
GLOSSARY
Gol river
Höndiy valley
Hooloy depression
Hudag wall
Nuruu mountain range
Nuur lake
Seyr seasonal stream
Teng mountain
Uul mountain

LOCATION DIAGRAM
IONIC INDEX SHOWN IN BLUE
WAC INDEX SHOWN IN RED/BROWN

MONGOLIA		
NL 47.4	NL 47.5	NL 47.6
NL 47.7	NL 47.8	NL 47.9
NL 47.10	NL 47.11	NL 47.12

CONVERSION OF ELEVATIONS

METERS	FEET	METERS	FEET
1000	3281	10000	32808
900	2953	9000	29528
800	2625	8000	26247
700	2297	7000	22966
600	1969	6000	19685
500	1640	5000	16404
400	1312	4000	13123
300	984	3000	9842
200	656	2000	6561
150	492	1500	4921
100	328	1000	3281

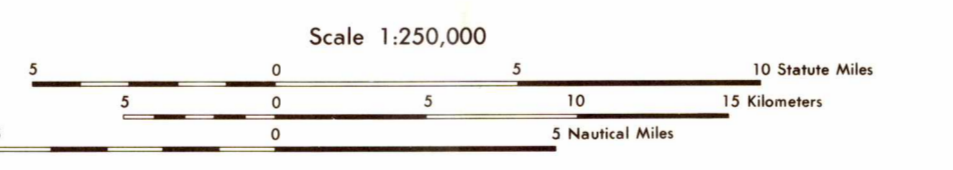


1975 MAGNETIC DECLINATION FROM TRUE NORTH VARIES FROM 0° (0 MILS) FOR THE CENTER OF THE WEST EDGE TO 15° (10 MILS) WESTERLY FOR THE CENTER OF THE EAST EDGE.



Prepared and published by the Defense Mapping Agency Topographic Center, Washington, D. C. Compiled in 1975.

JOINT OPERATIONS GRAPHIC

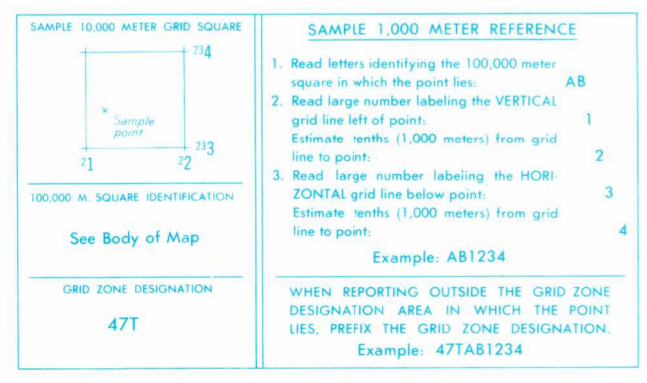


CONTOUR INTERVAL 100 METERS
WITH SUPPLEMENTARY CONTOURS AT 50 METER INTERVALS

BLUE NUMBERED LINES INDICATE THE 10,000 METER UNIVERSAL TRANSVERSE MERCATOR GRID, ZONE 47, WORLD GEODETIC SYSTEM

USERS SHOULD REFER TO CORRECTIONS, ADDITIONS, AND COMMENTS FOR IMPROVING THIS PRODUCT TO: (US USERS) DIRECTOR, DEFENSE MAPPING AGENCY TOPOGRAPHIC CENTER, WASHINGTON, D. C. 20315, ATTN: D/PP (UK USERS) DIRECTORATE OF MILITARY SURVEY, MINISTRY OF DEFENCE, LONDON

- ROADS**
All weather, hard surface
Two or more lanes 3 LANES
One lane 1 LANE
All weather, loose or light surface
Two or more lanes 3 LANES
One lane 1 LANE
Fair or dry weather, loose surface
Track or trail
- RAILROADS**
Normal gauge 1.52 = 15' Single track Multiple track
Narrow gauge
Station, approximate location
- BOUNDARIES**
International
First-order administrative division (Aynag)
Reservation
- OTHER FEATURES**
Well sand, sabha; intermittent lake
Horizontal control point; landmark; Mine
Leaves; Sand
Dunes; Crescent; lateral; Ripple
Area name



SCALE 1:250,000
BAYANTSAGAAN,
MONGOLIA
SERIES 1501
SHEET NL 47-8
EDITION 1

SERIES 1501
SHEET NL 47-8
EDITION 1

NOTES:
No obstructions 61 meters or more above ground level are known to exist in this area.
No areas of vegetation exist.
Names for symbolized populated places are omitted where information is not available or where density of detail does not permit their inclusion.
THIS GRAPHIC IS NOT AN AUTHORITY ON INTERNATIONAL BOUNDARIES
Alignment of all boundaries is approximate.
Road classification should be referred to with caution.
Figures along roads indicate approximate distance in kilometers.
A line is generally considered as being 8 to 16 feet (2.44 to 4.88 meters) in width.
NAMES ON THIS GRAPHIC DO NOT NECESSARILY INDICATE OFFICIAL RECOGNITION OF THE POLITICAL STATUS OF THE AREA CONCERNED.

STOCK NO. 1501XNL4708