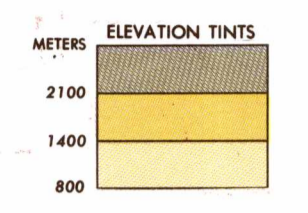


SERIES 1501
SHEET NK 48-2
EDITION 1



RELIABILITY OF THIS GRAPHIC
Compiled from best available source materials

Horizontal Datum (area of World Geodetic System 1966 Spheroid): World Geodetic System 1966
Horizontal Datum (area of International Spheroid): Nanking
Vertical Datum: Approximate MSL
Transverse Mercator Projection

GLOSSARY

Aymag province
Balag spring
Hyd temple
Hudag meeting hall
Mural mountain range
Nuruu water
Uul mountain, mountain range

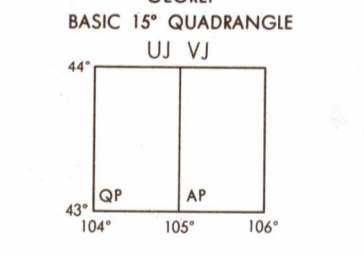
LOCATION DIAGRAM
(ONIC INDEX SHOWN IN BLUE)
(WAC INDEX SHOWN IN RED/BROWN)

102°	103°	104°	105°	106°
43°	44°	45°	46°	47°

PEOPLES REPUBLIC OF CHINA
NK 48-1 NK 48-2 NK 48-3 NK 48-4 NK 48-5 NK 48-6 NK 48-7 NK 48-8 NK 48-9 NK 48-10

CONVERSION OF ELEVATIONS

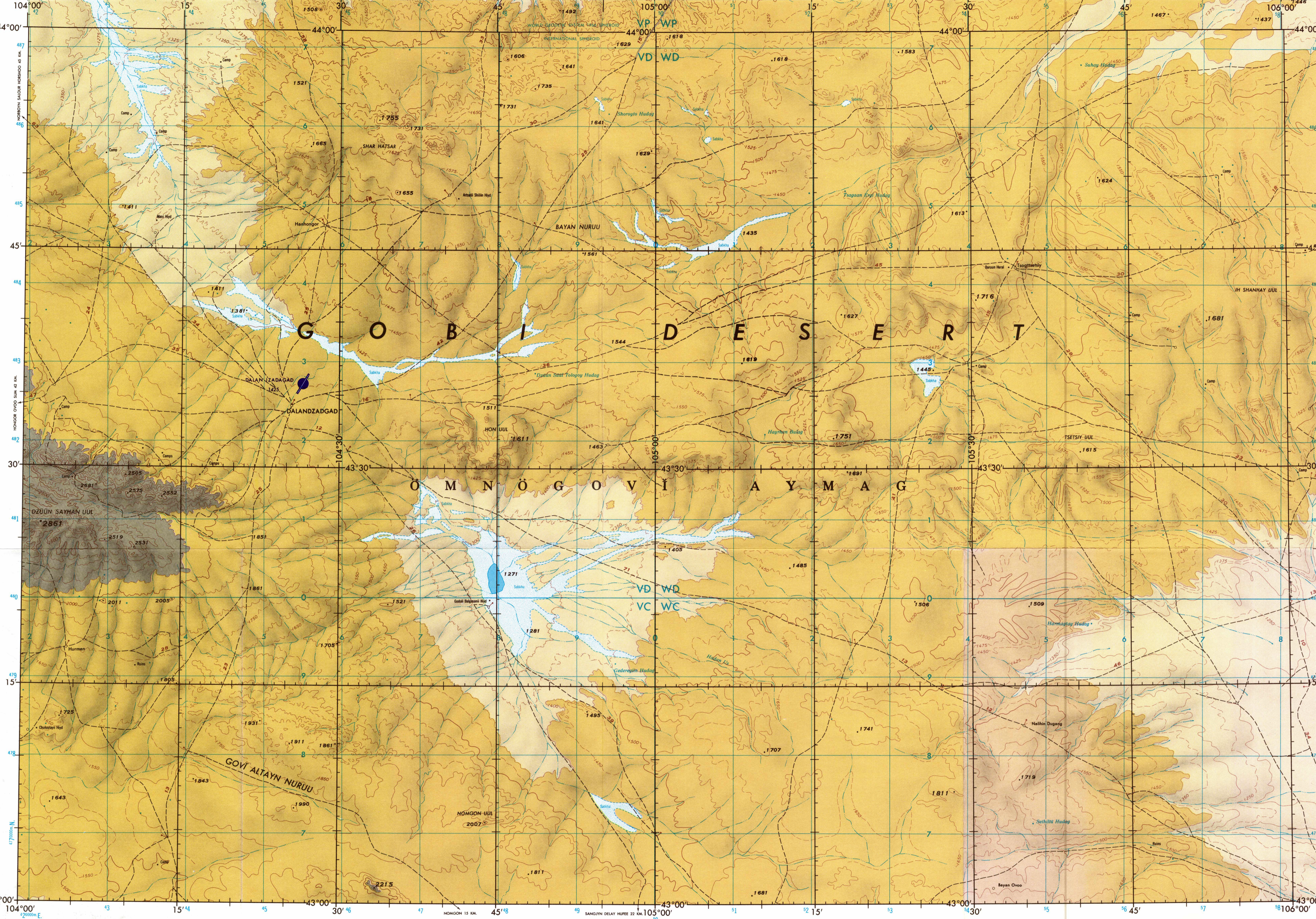
METERS	FEET	METERS	FEET
1000	3281	10000	32808
900	2953	9000	29528
800	2625	8000	26247
700	2297	7000	22966
600	1969	6000	19685
500	1640	5000	16404
400	1312	4000	13123
300	984	3000	9842
200	656	2000	6562
100	328	1000	3281



1970 MAGNETIC DECLINATION FROM TRUE NORTH VARIES FROM 2°14' WEST TO 3°10' WEST FOR THE CENTER OF THE WEST EDGE TO 3°10' WEST FOR THE CENTER OF THE EAST EDGE.

SCALE 1:250,000
DALANZADGAD,
MONGOLIA

SERIES 1501
SHEET NK 48-2
EDITION 1



Prepared and published by the Defense Mapping Agency
Topographic Center, Washington, D. C. Compiled
September 1974



ELEVATIONS IN METERS

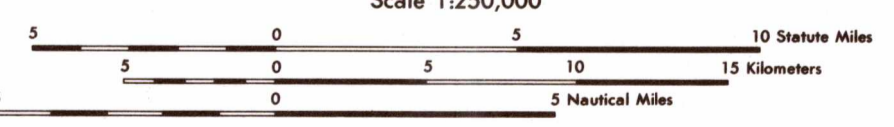
ROADS
All weather, hard surface
Two or more lanes
One lane
All weather, loose or light surface
Two or more lanes
One lane
Felt or dry weather, loose surface
Track or trail

RAILROADS
Normal gauge 1.44 m (4 3/8 ft)
Narrow gauge
Station, approximate location

BOUNDARIES
International
First-order administrative division
Reservation

OTHER FEATURES
Wall
Horizontal control point (landmark), Mine
Levee; Dam or lock; Sand
Dunes; Crescent; Lateral; Ripple

JOINT OPERATIONS GRAPHIC



CONTOUR INTERVAL 100 METERS WITH SUPPLEMENTARY CONTOURS AT 25 METER INTERVALS

BLUE NUMBERED LINES INDICATE THE 10,000 METER UNIVERSAL TRANSVERSE MERCATOR GRID, ZONE 48, INTERNATIONAL SPHEROID

USERS SHOULD REFER CORRECTIONS, ADDITIONS, AND COMMENTS TO THE NIMA OPERATIONAL HELP DESK: 1-800-455-0899; COMMERCIAL 314-263-4884; DSN 893-4884; OR WRITE TO DIRECTOR, NATIONAL IMAGERY AND MAPPING AGENCY, ATTN: ES, MAIL STOP 1-88, 4800 SANGAMORE ROAD, BETHESDA, MD 20816-8500

ELEVATIONS IN METERS

AERODROMES (Military or Civil)

Field limits with runway pattern EDNA 221
EDNA-Name
221-Elevation
Field limits, with runway pattern unknown

Field limits unknown, with runway pattern

Field limits and runway pattern unknown

SEAPLANE BASE

SEAPLANE (EMERGENCY)

HELIPORT

VISUAL AIDS AND OBSTRUCTIONS

Obstruction 338
(79) A
On this graphic a line is generally considered as being 8 to 16 feet (2.44 to 4.88 meters) in width.
(79) - Elevation of obstruction top, above ground level.
Road classification should be related to with caution.
Figures along roads indicate approximate distances in kilometers.
Alignment of all boundaries is approximate.
THIS GRAPHIC IS NOT AN AUTHORITY ON INTERNATIONAL BOUNDARIES.
NAMES ON THIS GRAPHIC DO NOT NECESSARILY INDICATE OFFICIAL RECOGNITION OF THE POLITICAL STATUS OF THE AREA CONCERNED.
Names for symbolized populated places are omitted where information is not available or where density of detail does not permit their inclusion.

Radio facility obstruction

Power transmission line

TERRAIN ELEVATIONS
Spot elevations (Normal), Critical 115 2213
HIGHEST KNOWN ELEVATION IS 2861 METERS AT 43°25'N, 104°12'E
TO MATCH FEATURES ALONG NORTH EDGE, MATCH THE BLACK TICKS ON THIS GRAPHIC WITH THE CORNERS OF THE ADJOINING GRAPHIC.
The accuracy of all elevations shown on this graphic is not within 30 meters.

12-74 Printed by the Defense Mapping Agency Topographic Center

NSN 7643014047159
NIMA REF. NO. 1501XNK4802