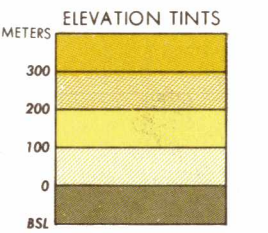


SERIES 1501  
SHEET NK 40-11  
EDITION 1



RELIABILITY OF THIS SHEET  
(as determined by standard practices)

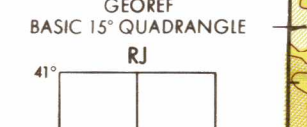
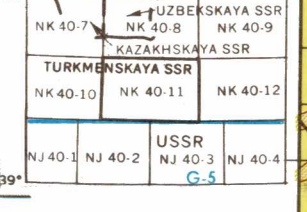
MAP FEATURE	DATE OF INFORMATION
ALL FEATURES	1968
COMPILED FROM BEST AVAILABLE SOURCE MATERIALS	

Horizontal Datum: WGS-66  
Vertical Datum: Mean Sea Level  
Transverse Mercator Projection

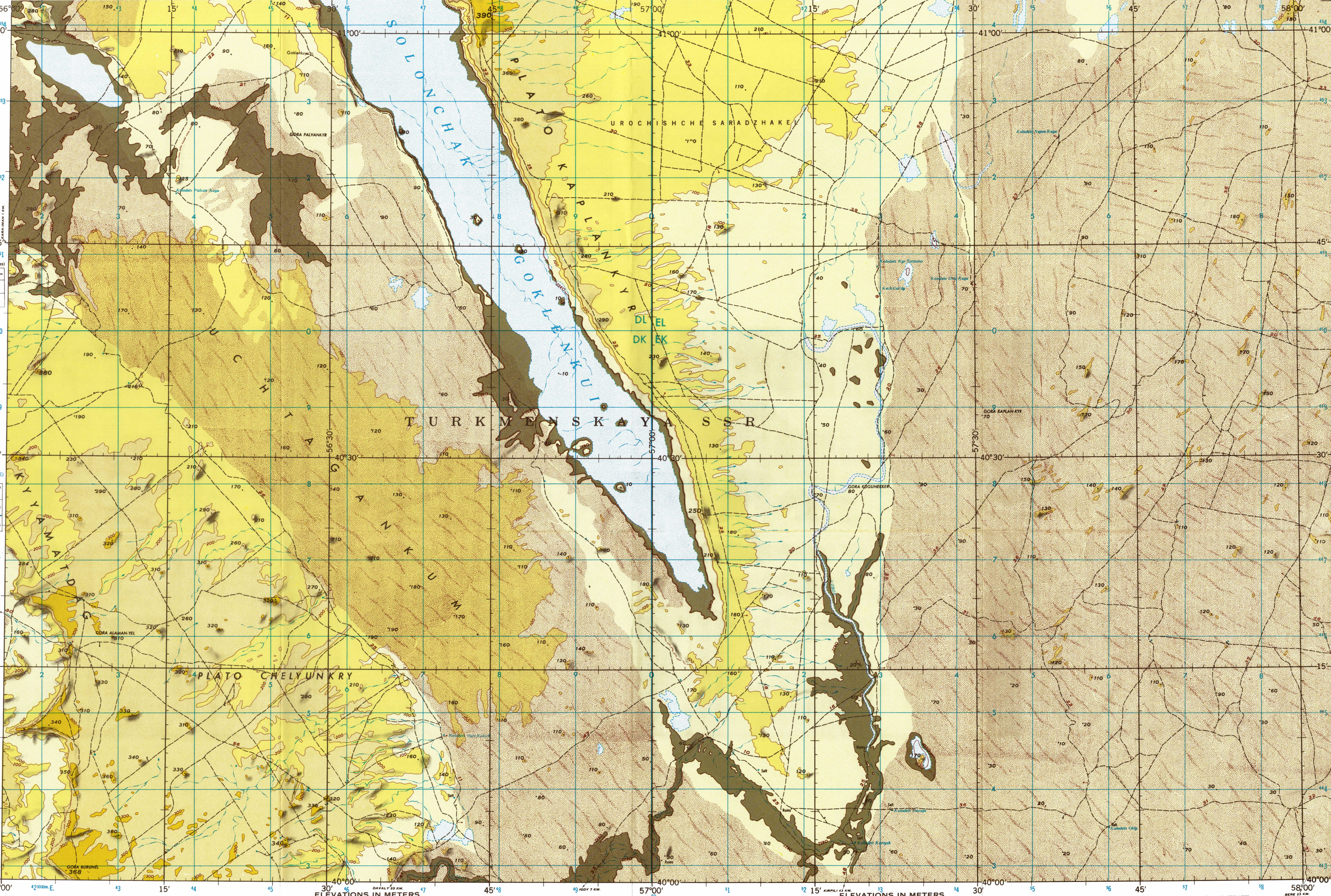
GLOSSARY

Gora	mountain
Kiyuch	well
Kolodets	well
Kuduk	well
Kuyul	well
Pla.o	plateau
Solonchak	salt marsh
Urochishche	tract area

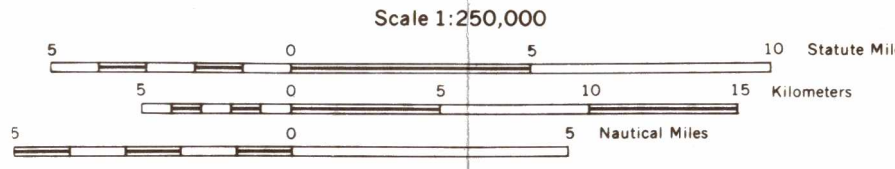
LOCATION DIAGRAM  
FOR NK 40-11  
(ONC INDEX SHOWN IN BLUE)



SCALE 1:250,000  
GORA BURUNĖL  
U.S.S.R.  
SERIES 1501  
SHEET NK 40-11  
EDITION 1



# JOINT OPERATIONS GRAPHIC (GROUND)



CONTOUR INTERVAL 100 METERS

HYDROGRAPHY	
Seawalls, piers	.....
Depth curve	.....
Reef: Limit of danger	.....
Dam	.....
Rocks, Sunkens, Awash	.....
ROADS	
All weather hard surface	.....
Two or more lanes wide	.....
One lane wide	.....
All weather loose or light surface	.....
Two or more lanes wide	.....
One lane wide	.....
Fair or dry weather	.....
Loose surface	.....
Track or trail	.....
RAILROADS	
Normal gauge 1.52 m (5'0")	.....
Narrow gauge	.....
BOUNDARIES	
International	.....
Primary administrative	.....
Secondary administrative	.....
VEGETATION	
Woods - brushwoods	.....
None shown	.....

NOTES:  
No obstructions 61 meters or more above ground level are known to exist in this area.  
Figures along roads indicate approximate distances in kilometers.  
MAGNETIC VARIATION FOR 1965 IS 5 1/4° (1100 MMS) EASTERLY OVER THE ENTIRE AREA.  
Road classification should be referred to with caution.  
On this map a lane is generally considered as being 2.5 meters (8 feet) in width.  
ALIGNMENT OF ALL BOUNDARIES IS APPROXIMATE

TERRAIN ELEVATIONS  
HIGHEST KNOWN elevation is **390** meters at 41°01'N, 57°02'E  
Spot elevation Normal Critical **+234.472**  
Horizontal control point **±**  
± following elevation value indicates accuracy is not within 50 meters.

LIMITED DISTRIBUTION  
Distribution authorized to DoD, LAW 10 U.S.C. 9530 & 455. Release authorized to U.S. DoD contractors, LAW 48 C.F.R. 5252.245-7000. Refer other requests to Headquarters, NIMA, ATTN: Release Officer, Stop P-25. Destroy on "Per Official Use Only." Removal of this caveat is prohibited.

NSN 7643014047079  
NIMA REF. NO. 1501XNK4011

USERS SHOULD REFER CORRECTIONS, ADDITIONS, AND COMMENTS TO THE NIMA CUSTOMER HELP DESK:  
1-800-455-0899; COMMERCIAL 314-260-5032; DSN 4905032; OR WRITE TO: DIRECTOR, NATIONAL IMAGERY AND MAPPING AGENCY, ATTN: GDD, MAIL STOP P-37, 4800 SANGAMORE ROAD, BETHESDA, MD 20818-5003