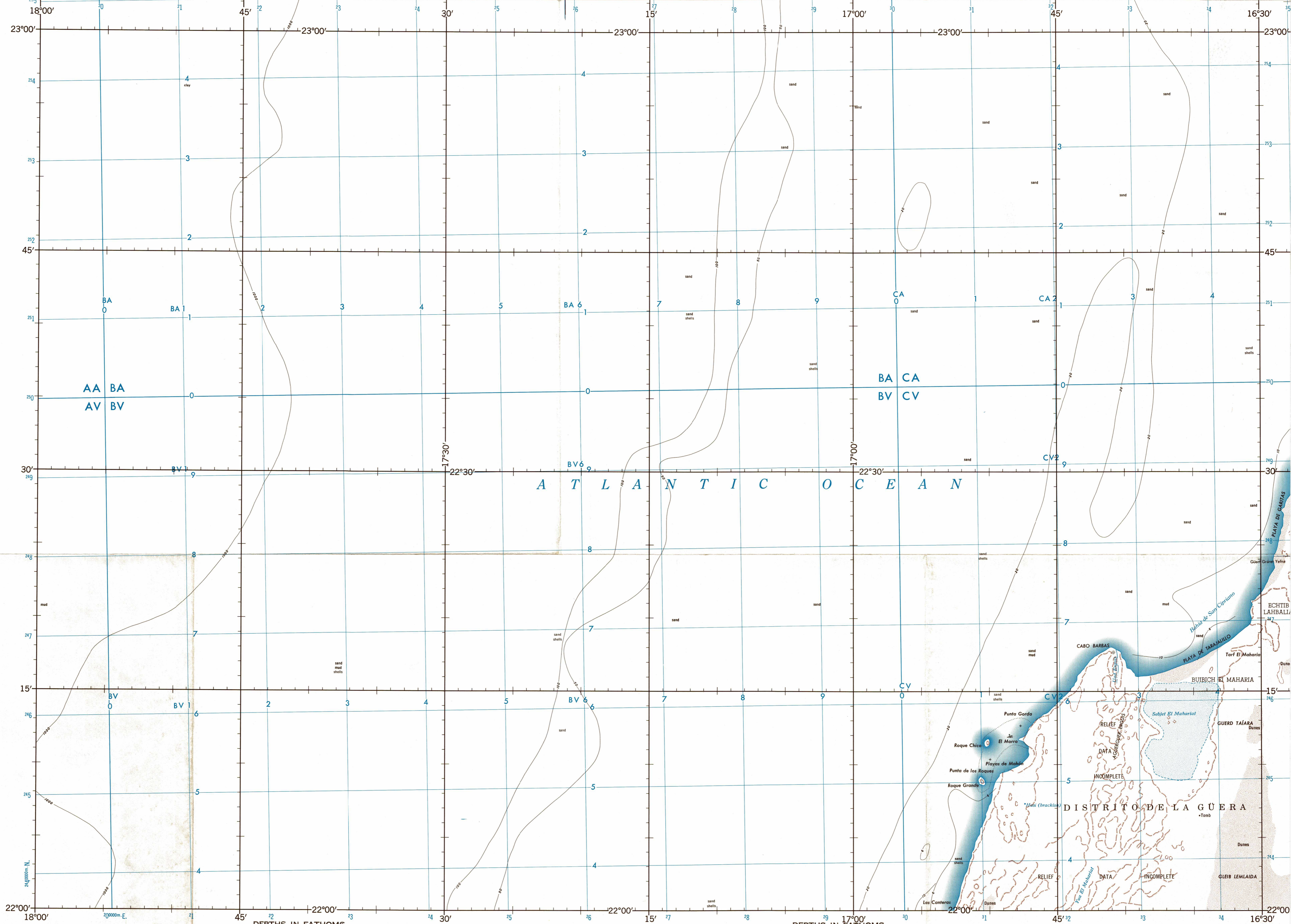


- LEGEND**
- POPULATED PLACES**
- Over 100,000
 - 25,000 to 100,000
 - 10,000 to 25,000
 - 2,000 to 10,000
 - Less than 2,000
- ROADS**
- All weather, hard surface
 - Two or more lanes wide
 - All weather, loose or light surface
 - Two or more lanes wide
 - All weather, hard surface
 - One lane wide
 - All weather, loose or light surface
 - One lane wide
 - Fair or dry weather, loose surface, dirt road
 - Cart track
 - Footpath, trail
- ROUTE MARKERS**
- International, National, Secondary
- RAILROADS**
- Normal gauge
 - Narrow gauge
 - Station
- BOUNDARIES**
- International
 - Primary administrative
 - Reservation
- HORIZONTAL CONTROL POINTS**
- Astronomic position
 - Trigonometric position
- TERRAIN ELEVATIONS**
HIGHEST elevation is **UNKNOWN**
- Spot elevation: Normal; Critical ***792 *1640**
- Dunes
- Sand
- Distorted surface
- Escarpment, Levee
- Isolated rock; Mound; Cliff
- Christian church; School
- Kraal; Landmark feature; Landmark object; Mine
- VEGETATION**
- Woods-brushwood
 - Scattered trees
 - Orchard, plantation, vineyard
- HYDROGRAPHY**
- Well; Spring; Salt evaporator
 - Wadi; Sebkhah, wet depression
 - Land subject to inundation
 - Swamp, marsh; Rice paddy
 - Depth curves in fathoms
 - Wreck: Exposed; Sunken
 - Rocks: Awaah; Sunken
 - Foreshore flat; Mangrove
 - Limit of danger; Reef
- Area name **KANONKOU**
- AERODROMES (Military or Civil)**
- EDNA 221
 - Field limits with runway pattern
 - EDNA-Name 221-Elevation
 - Field limits with runway pattern unknown
 - Field limits unknown, with runway pattern
 - Field limits and runway pattern unknown
- SEAPLANE BASE**
- SEAPLANE (EMERGENCY)**
- HELIPORT**
- VISUAL AIDS AND OBSTRUCTIONS**
- Obstruction
 - 338-Elevation of obstruction top, above sea level (79)-Elevation of obstruction top, above ground level
 - Group obstruction
 - Radio facility obstruction
 - Power transmission line
- NOTES**
- No obstructions 61 meters or more above ground level are known to exist within this area.
- MAGNETIC DECLINATION FROM TRUE NORTH VARIES FROM 15 1/2° (10°) WEST OF THE CENTER OF THE WEST EDGE TO 12° (12 1/2) WEST OF THE CENTER OF THE EAST EDGE.
- THE REPRESENTATION OF INTERNATIONAL BOUNDARIES IS NOT NECESSARILY AUTHORITY.



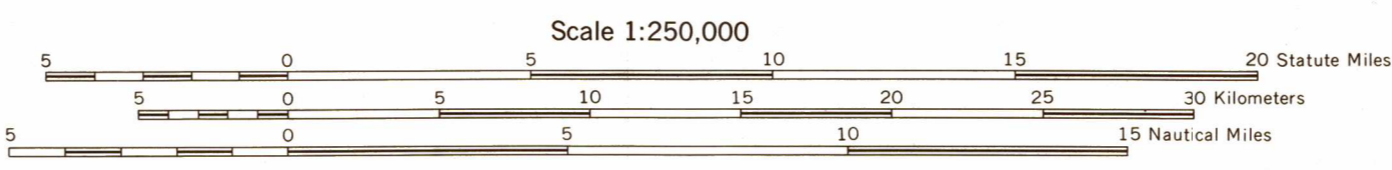
JOINT OPERATIONS GRAPHIC (GROUND)

Prepared under the direction of the Defense Intelligence Agency and published by the Army Map Service, Corps of Engineers, U. S. Army, Washington, D. C. Compiled in 1966 from the best available source materials.

SCALE 1:250,000
CABO BARBAS, SPANISH SAHARA



GRID ZONE DESIGNATION		TO GIVE A STANDARD REFERENCE ON THIS SHEET TO NEAREST 1000 METERS	
28Q		SAMPLE POINT - TOMB	
AA	BA	CA	CV
AV	BV	CV	3
			4
			5
100,000 M. SQUARE IDENTIFICATION		TO GIVE A STANDARD REFERENCE ON THIS SHEET TO NEAREST 1000 METERS	
EXAMPLE: 240000		EXAMPLE: 30QCV2745	



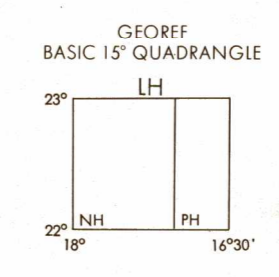
RELIEF SHOWN BY FORM LINES AND HACHURES

USERS SHOULD REFER TO THE DIRECTOR OF THE ARMY MAP SERVICE FOR THE LATEST INFORMATION ON THIS PRODUCT TO THE DIRECTOR, DEFENSE MAPPING AGENCY, ATTN: FM 8113 LEE HIGHWAY, FARMAK, VA 22031 2137

TRANSVERSE MERCATOR PROJECTION

BLUE NUMBERED LINES INDICATE THE 10,000 METER UNIVERSAL TRANSVERSE MERCATOR GRID, ZONE 28, CLARKE 1880 SPHEROID

- GLOSSARY**
- Bahia..... bay
 - Cabo..... cape, point, headland
 - Gleib..... hill
 - Grâret..... depression
 - Guâret..... isolated dune
 - Guert..... hill
 - Hasi..... well
 - Playa(s)..... beach(es)
 - Punta..... point
 - Roque..... rock
 - Sabiet..... Sebkhah
 - Tarf..... point, ridge
 - Uad..... wadi, stream



RELIABILITY OF THIS MAP

Accuracy as related to control of map:
Horizontal positions in areas of 500 m. undetermined

Compiled from best available source materials 1966.

No significant areas of vegetation exist on this graphic.
Map not field-checked.
Horizontal Datum: None
Vertical Datum: Mean Sea Level

