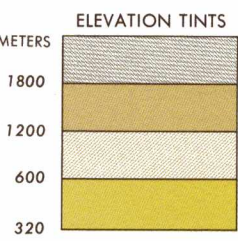


1:250,000 — EDITION 1
TIGNERE, CAMEROON
JOG(G) 1501 NB 33-1
CAMEROON AND NIGERIA



RELIABILITY OF THIS MAP
as determined by standard practices

Category	Area A	Area B	Area C
Accuracy, as related to contour problems:	100%	100%	100%
Contours:	90%	80%	80%
Scale of map:	1:250,000	1:250,000	1:250,000
Horizontal accuracy:	±100	±100	±100
Vertical accuracy:	±10	±10	±10

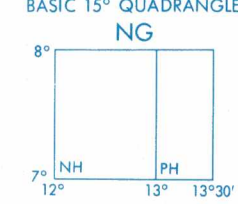
LOCATION DIAGRAM
FOR NB 33-1
(WAC INDEX SHOWN IN BLUE)

NC 32-16	NC 33-3	CHAD
NIGERIA	NB 33-1	NB 33-2
NB 32-4	NB 33-1	CAMEROON
NB 32-8	NB 33-5	NB 33-6
CENTRAL AFRICAN REP.		


GLOSSARY

Departement.....primary administrative division
Hoséré, Hoséré.....hill, mountain
Mayo.....stream
Réserve de Chasse.....forest, hunting reservation

GEOREF
BASIC 15° QUADRANGLE
NG



MAGNETIC VARIATION FOR 1965 IS APPROXIMATELY 5° (90 MILS) WEST-ERLY OVER THE ENTIRE AREA



Prepared under the direction of the Defense Intelligence Agency and published by Army Map Service, Washington, D.C., 20315. Compiled in 1966 from best available source materials.

JOINT OPERATIONS GRAPHIC (GROUND)

Scale 1:250,000

5 0 5 10 15 Statute Miles
5 0 5 10 15 Kilometers
5 0 5 Nautical Miles

CONTOUR INTERVAL 40 METERS
RELIEF PARTIALLY SHOWN BY APPROXIMATE CONTOURS
RELIEF PARTIALLY SHOWN BY FORM LINES

TRANSVERSE MERCATOR PROJECTION

MAY 7-67 PRINTED BY ARMY MAP SERVICE, CORPS OF ENGINEERS
Reprinted by NIMA 11-03

LEGEND

ROADS	All weather	Hard surface, two or more lanes wide	Hard surface, two or more lanes wide	Hard surface, one lane wide	Loose or light surface, one lane wide	Fair or dry weather, loose surface	Cart track, Footpath, trail
RAILROADS	Normal gauge 1 m (33 3/8")	Narrow gauge					
BOUNDARIES	International	Primary administrative	Reservations	Woods/bushwood	Scattered trees, low growth	Orchard, plantation, vineyard	Land subject to inundation

GRID ZONE DESIGNATION: 33N

100,000 M. SQUARE IDENTIFICATION

SU	TU	UU
ST	TT	UT

TO GIVE A STANDARD REFERENCE ON THIS SHEET TO NEAREST 100 METERS:

- Read letters identifying 100,000 meter square in which the point lies.
- Locate first VERTICAL grid line to LEFT of point and read LARGE figure labeling the line either in the top or bottom margin, or on the line itself.
- Estimate meters from grid line to point.
- Locate first HORIZONTAL grid line BELOW point and read LARGE figure labeling the line either in the left or right margin, or on the line itself.
- Estimate meters from grid line to point.

SAMPLE REFERENCE: 780000

TO GIVE A STANDARD REFERENCE ON THIS SHEET TO NEAREST 100 METERS: 33N 330000

NOTES

No obstructions 61 meters or more above ground level are known to exist within this area.

THE REPRESENTATION OF INTERNATIONAL BOUNDARIES IS NOT NECESSARILY AUTHENTICATIVE.

Figures along roads indicate approximate distances in kilometers.

On this map a lane is generally considered as being 8 to 16 feet (2.44 to 4.88 meters) in width.

TERRAIN ELEVATIONS

HIGHEST elevation is **2460±** meters located at 7°14'N, 12°10'E

± following elevation value indicates accuracy is not within 20 meters.

1:250,000 — EDITION 1
TIGNERE, CAMEROON
JOG(G) 1501 NB 33-1



BLUE NUMBERED LINES INDICATE THE 10,000 METER UNIVERSAL TRANSVERSE MERCATOR GRID ZONE 33, CLARKE 1880 SPHEROID

USERS SHOULD REFER TO CORRECTIONS, ADDITIONS, AND COMMENTS TO THE NIMA OPERATIONAL HELP DESK:
1-800-85-9089 COMMERCIAL 314-261-4864 DSN 655-4864 OR WRITE TO DIRECTOR, NATIONAL IMAGERY AND MAPPING AGENCY, ATTN: ES, MAIL STOP 1-88, 4600 SANGAMORE ROAD, BETHESDA, MD 20818-5003

NSN 7643015144837
NIMA Ref No. 1501XNB3301
ED NO 001