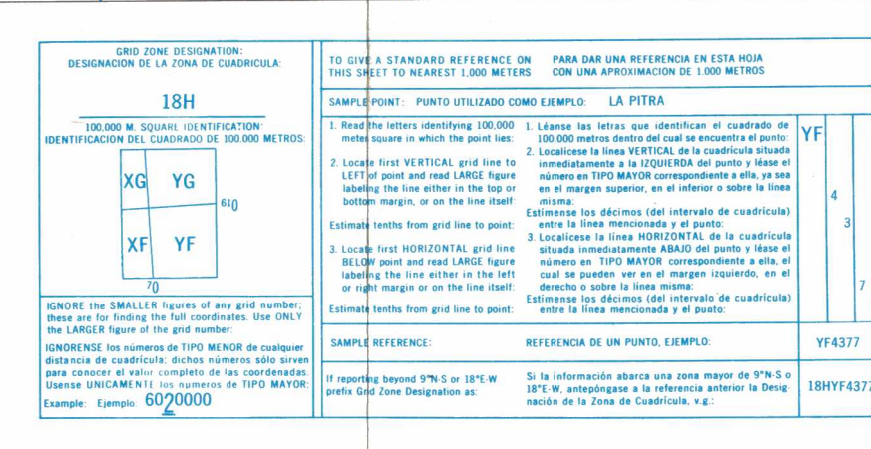


LEGEND LEYENDA

Legend table with categories: POPULATED PLACES POBLACIONES, ROADS CAMINOS, RAILROADS FERROCARRILES, BOUNDARIES LIMITES, OTHER FEATURES OTROS DETALLES, VEGETATION VEGETACION, TERRAIN ELEVATIONS ELEVACIONES DEL TERRENO, AERODROMES (Military or Civil) AERODROMO, HELIPORT HELIPUERTO, RADIO FACILITIES FACILIDADES DE RADIO, CONTROLLED AIRSPACE ZONA GOBERNADA PARA NAVEGACION AEREA, VISUAL AIDS AND OBSTRUCTIONS AYUDAS VISUALES Y OBSTRUCCIONES, RELIABILITY OF THIS MAP PRECISION DE ESTA HOJIA, LOCATION DIAGRAM (ONC INDEX SHOWN IN BLUE), NOTES NOTAS.



BLUE NUMBERED LINES INDICATE THE 10,000 METER UNIVERSAL TRANSVERSE MERCATOR GRID, ZONE 18, INTERNATIONAL SPHEROID. LAS LINEAS NUMERADAS EN AZUL INDICAN LA CUADRICULA UNIVERSAL TRANSVERSAL DE MERCATOR CON ESPACIAMIENTOS DE 10,000 METROS, ZONA 18, ESFEROIDE INTERNACIONAL.

GLOSSARY - GLOSARIO table listing geographical features in English and Spanish: Estero, fango, stream, lighthouse, island, etc.

OCEANO PACIFICO

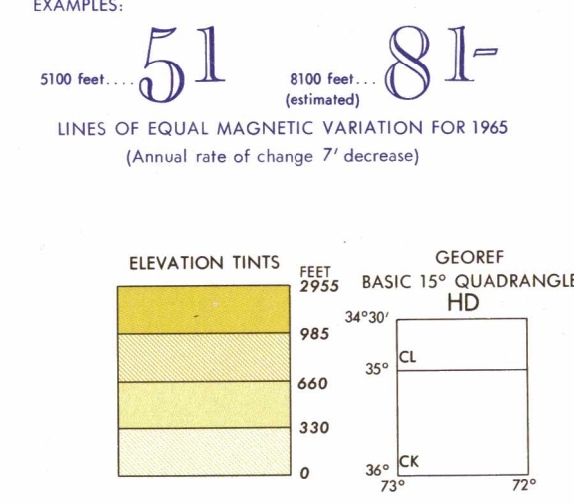
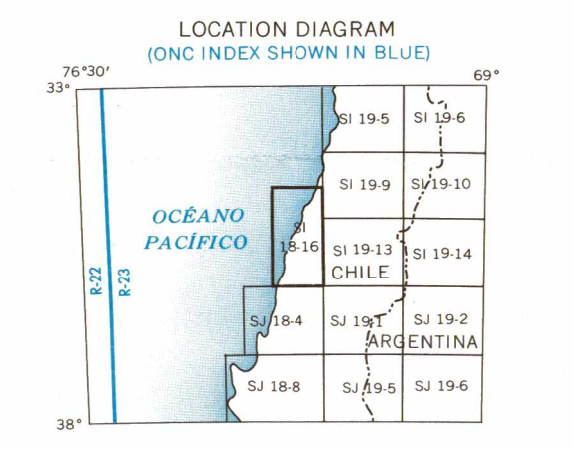


Table detailing map reliability, plotting accuracy, and horizontal/vertical datum information.



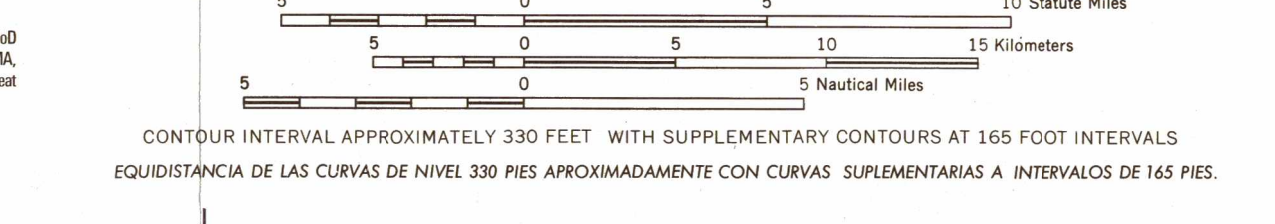
NOTES NOTAS: Only obstructions 200 feet or more above ground level are shown. The information on obstructions is not necessarily complete. Solo las obstrucciones de 200 pies o más sobre nivel del terreno son indicadas. La información de obstrucciones no es necesariamente completa.

JOINT OPERATIONS GRAPHIC (AIR)

SCALE 1:250,000 CONSTITUCION, CHILE

ELEVATIONS IN FEET ALTITUDES EN PIES DEPTHS IN FATHOMS PROFUNDIDADES EN BRAZAS. Prepared under the direction of the Department of Defense and published by the U.S. Army Topographic Command, Washington, D.C.

NSN 7641014096656 ED. NO. 001



SERIES 1501 AIR SHEET SI 18-16 EDITION 1. SERIES 1501 COMPANION SHEET IS EDITION 1.