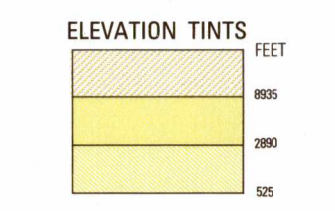
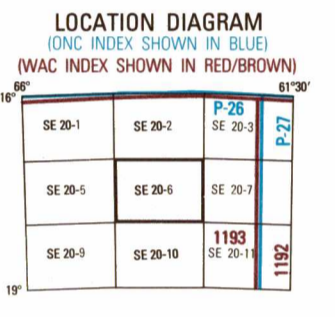


SERIES 1501 AIR SHEET SE 20-6 EDITION 1

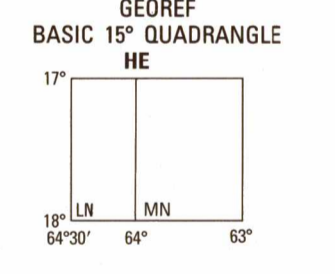


RELIABILITY OF THIS GRAPHIC Compiled from best available source materials. Horizontal Datum: World Geodetic System 1984 Vertical Datum: Mean Sea Level Transverse Mercator Projection

GLOSSARY GLOSARIO with symbols for stream, mountain, ridge, stream, first-order administrative division, stream, stream, mountain.



CONVERSION OF ELEVATIONS table with columns for FEET and METERS.



CAUTION AIR INFORMATION CURRENT THROUGH 2 MARCH 1985. Consult NOTAMS and Flight Information Publications for the latest information...

LINE OF EQUAL MAGNETIC VARIATION FOR 1990 (Annual rate of change, 10' increase)

LÍNEAS DE IGUAL VARIACIÓN MAGNÉTICA PARA 1990 (Índice anual de variación aumenta 10')

CAUTION Vertical obstructions, including powerlines, have been extracted from the most reliable sources available...

LIMITED DISTRIBUTION: Distribution authorized to the Department of Defense, U.S. DoD contractors and to U.S. Government Agencies supporting DoD functions...

SCALE 1:250,000 SANTA CRUZ, BOLIVIA



Prepared and published by the Defense Mapping Agency Hydrographic/Topographic Center, Bethesda, MD. Compiled May 1983.

CONVERSION TABLES: SAMPLE 1000 METER GRID SQUARE, SAMPLE 1:000 METER REFERENCE, and SAMPLE 1000 METER SQUARE REFERENCE.

ATTENTION THIS CHART CONTAINS MAXIMUM ELEVATION FIGURES (MEF) The Maximum Elevation Figures shown in quadrangles bounded by hatched lines of latitude and longitude are represented in THOUSANDS and HUNDREDS of feet above mean sea level...

ROADS-CAMINOS: 4 LANES DUAL, 4 VIAS DOBLES, 4 LANES, 4 VIAS, 3 LANES, 3 VIAS, 2 LANES, 2 VIAS, 1 Lane, 1 Via.

JOINT OPERATIONS GRAPHIC (AIR) SCALE 1:250,000

RAILROADS-FERROCARRILES, BOUNDARIES-LIMITES, OTHER FEATURES-OTROS RASGOS, RELIEF-RELIEVE, TERRAIN ELEVATIONS-ELEVACIONES DEL TERRENO, VEGETATION-VEGETACIÓN, and other symbols and legends.

ELEVATIONS IN FEET ELEVACIONES EN PIES

HYDROGRAPHY-HIDROGRAFIA, AERODROMOS (Military or Civil), RADIO AID TO NAVIGATION, and other symbols and legends.

RADIO FACILITIES-FACILIDADES DE RADIO

CONTROLLED AIRSPACE-ESPACIO AEREO CONTROLADO, VISUAL AIDS AND OBSTRUCTIONS-AYUDAS VISUALES Y OBSTRUCCIONES, and other symbols and legends.

NOTES-NOTAS: Powerlines are shown except within populated place tints. Other obstructions are shown if they are 200 feet or more above ground level. See caution note.

© COPYRIGHT 1983 BY THE UNITED STATES GOVERNMENT. EL GOBIERNO DE LOS ESTADOS UNIDOS 1983.