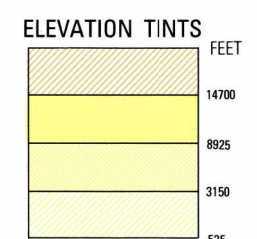
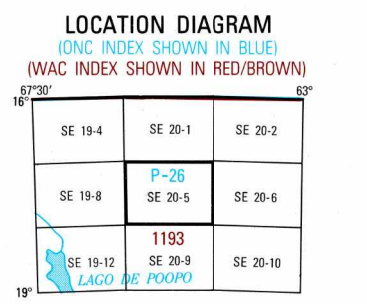


SERIES 1501 AIR SHEET SE 20-5 EDITION 1

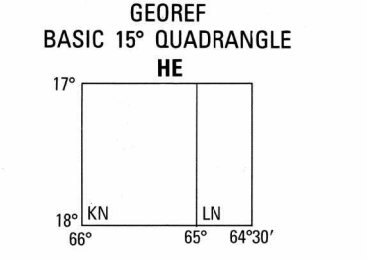


RELIABILITY OF THIS GRAPHIC Compiled from best available source materials.

GLOSSARY GLOSARIO: Amayo - stream, Cerro - hill, Condell - mountains, etc.



CONVERSION OF ELEVATIONS table with columns for FEET and METERS.

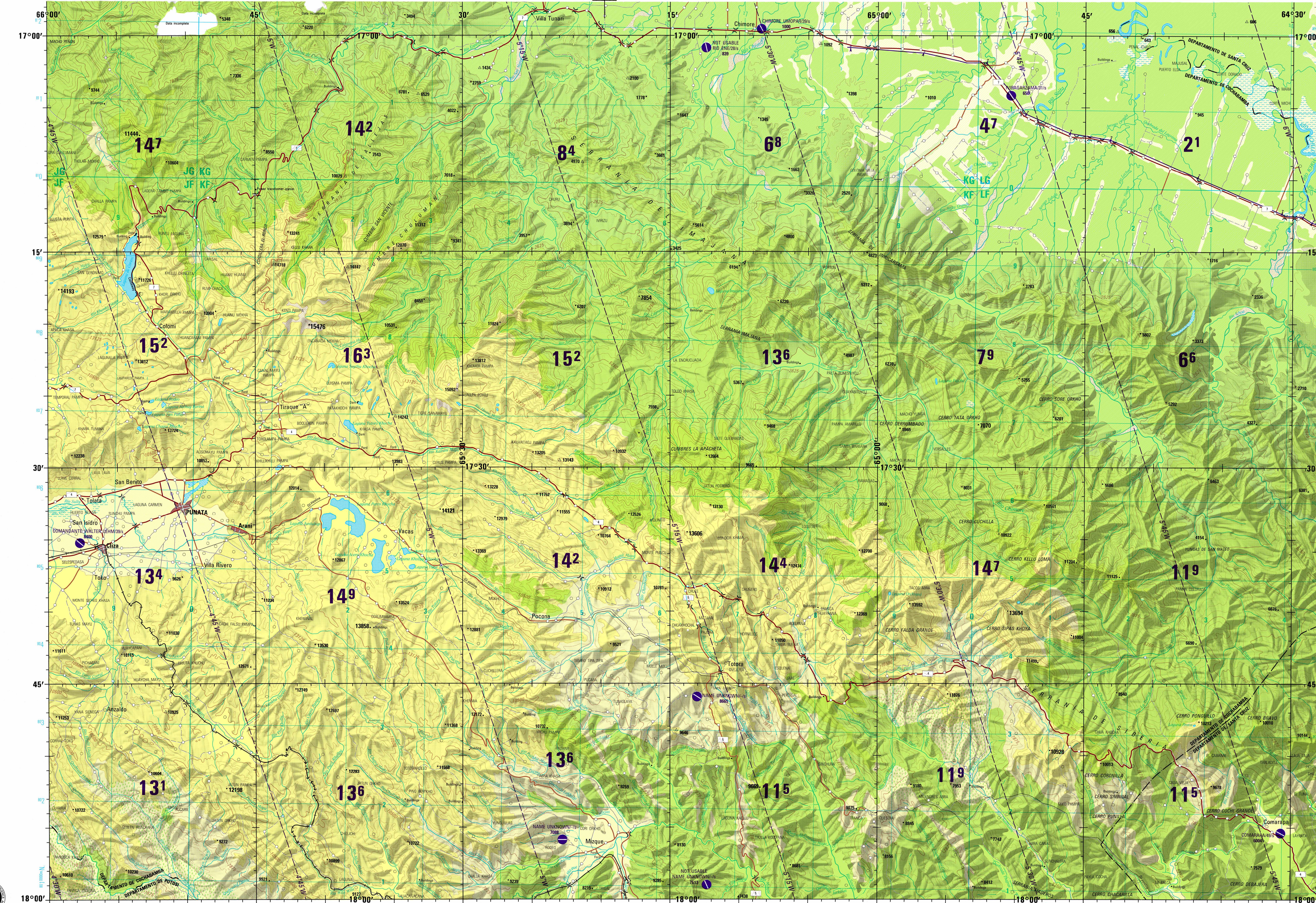


CAUTION AIR INFORMATION CURRENT THROUGH 12 MARCH 1993.

LINEAS DE IGUAL VARIACION MAGNETICA PARA 1993.

Vertical obstructions, including powerlines, have been extracted from the most available sources.

SCALE 1:250,000 PUNATA, BOLIVIA SERIES 1501 AIR SHEET SE 20-5 EDITION 1



Prepared and published by the Defense Mapping Agency Hydrographic/Topographic Center, Bethesda, MD. Compiled April 1993.

COORDINATE CONVERSION WGS 84 TO PD 84 and other technical notes in Spanish.

ATTENTION THIS CHART CONTAINS MAXIMUM ELEVATION FIGURES (MEF).

ROADS-CAMINOS table with symbols for 4 lanes dual, 4 lanes, etc.

JOINT OPERATIONS GRAPHIC (AIR) SCALE 1:250,000

RAILROADS-FERROCARRILES, TERRAIN ELEVATIONS, and other symbols for railroads and terrain.

ELEVATIONS IN FEET ELEVACIONES EN PIES

BOUNDARIES-LIMITES, OTHER FEATURES, and other symbols for boundaries and features.

RADIO FACILITIES FACILIDADES DE RADIO

CONTROLLED AIRSPACE ESPACIO AEREO CONTROLADO, VISUAL AIDS AND OBSTRUCTIONS, and other symbols for radio and airspace.