


SERIES 1501 AIR SHEET SE 18-4 EDITION 2



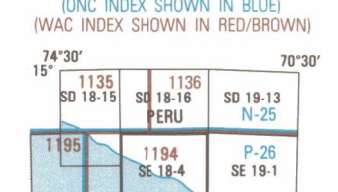
RELIABILITY OF THIS GRAPHIC (as determined by standard practices)

Table with 2 columns: Year (1995, 1993, 1987, 1985) and various technical specifications like plotting accuracy and datum.

GLOSSARY

Table listing various geographical features and their symbols, such as Acueducto subterráneo, Agua, Aguada, etc.

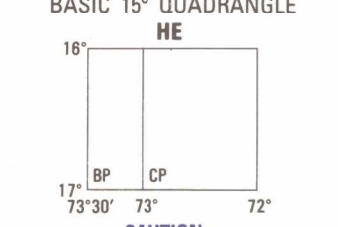
LOCATION DIAGRAM



CONVERSION OF ELEVATIONS

Table for converting elevations between feet and meters, with columns for feet and meters in both directions.

GEOREF BASIC 15° QUADRANGLE



AIR INFORMATION CURRENT THROUGH

Text regarding air information updates, including NOTAMS and flight information publications.

CAUTION

Cautionary text regarding magnetic variation lines and their use in navigation.

LIMITED DISTRIBUTION

Text regarding the limited distribution of this chart, including copyright and reproduction information.

SCALE: 1:250,000

Scale information and series details for the chart, including the sheet number and edition.



DEPTHS IN FEET / PROFUNDIDADES EN PIES, ELEVATIONS IN FEET / ELEVACIONES EN PIES, JOINT OPERATIONS GRAPHIC (AIR), SCALE 1:250,000, DEPTHS IN FEET / PROFUNDIDADES EN PIES, ELEVATIONS IN FEET / ELEVACIONES EN PIES

Technical information section containing: POPULATED PLACES - LUGARES POBLADOS, ROADS - CARRETERAS, RAILROADS - FERROCARRILES, OTHER FEATURES - OTRAS CARACTERISTICAS, AERODROMES (Military or Civil), RADIO AIDS TO NAVIGATION, VISUAL AIDS AND OBSTRUCTIONS, TERRAIN ELEVATIONS, and NOTES - NOTAS.

NSN 7641014096321, NIMA REF. NO. 1501ASE1804, and other publication identifiers.