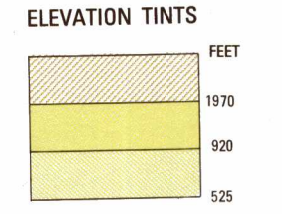



SERIES 1501 AIR SHEET SD 21-9 EDITION 1

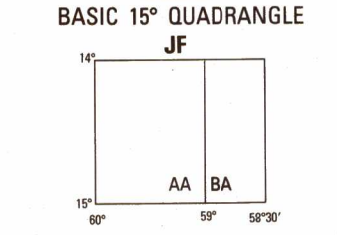


RELIABILITY OF THIS GRAPHIC Compiled from best available source materials.

GLOSSARY GLOSSÁRIO: Alistagem de símbolos e seus significados em português e inglês, incluindo termos como 'Aldeia', 'Chapada', etc.



CONVERSION OF ELEVATIONS: Table with columns for FEET and METERS, providing conversion values for various elevation points.



AIR INFORMATION CAUTION: Notice regarding the date of the chart and the need for updated information.

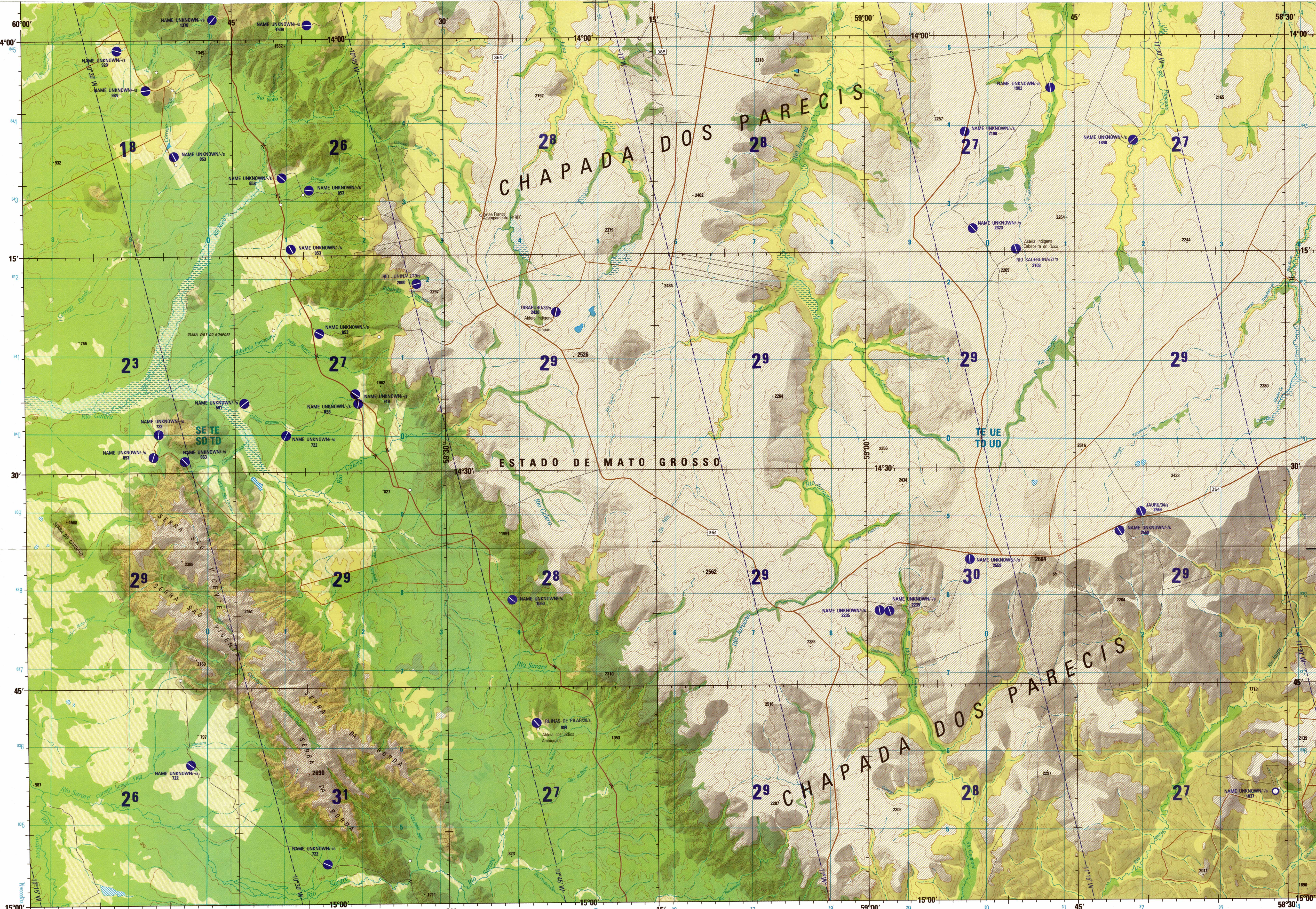
LINES OF EQUAL MAGNETIC VARIATION FOR 1990: Information about magnetic declination and its annual rate of change.

CAUTION: Warning about vertical obstructions and the importance of checking for updates.

LIMITED DISTRIBUTION: Statement regarding the restricted availability of the chart.

SCALE 1:250,000 UIRAPURU, BRAZIL: Title and scale information for the chart.

SERIES 1501 AIR SHEET SD 21-9 EDITION 1: Repeated title and edition information.



ELEVATIONS IN FEET ELEVACOES EM PÉS: Legend for elevation symbols and contours.

ATTENTION: THIS CHART CONTAINS MAXIMUM ELEVATION FIGURES (MEF) - Notice about the maximum elevation figures shown on the chart.

POPULATED PLACES - LUGARES POVOADOS: Legend for populated areas and road types.

JOINT OPERATIONS GRAPHIC (AIR)

SCALE 1:250,000: Scale information for the graphic.

CONTOUR INTERVAL APPROXIMATELY 135 FEET: Information about the contour interval used on the map.

BLUE NUMBERED LINES INDICATE THE 1000 METER UNIVERSAL TRANSVERSE MERCATOR GRID: Information about the grid system.

USERS SHOULD REFER CORRECTIONS, ADDITIONS, AND COMMENTS TO THE NIMA CUSTOMER HELP DESK: Contact information for updates.

BOUNDARIES-LIMITES: Legend for administrative boundaries and other features.

TERRAIN ELEVATIONS-ELEVACOES DO TERRENO: Legend for terrain features and vegetation.

HYDROGRAPHY-HIDROGRAFIA: Legend for water features like rivers, lakes, and swamps.

ELEVATIONS IN FEET ELEVACOES EM PÉS: Legend for elevation symbols and contours.

RADIO FACILITIES-INSTALACOES DE RADIO: Legend for radio facilities and navigation aids.

NOTES-NOTAS: Additional notes and information regarding the chart's use and limitations.



NSN 7641014099075: National Stock Number for the chart.

ED. NO. 001: Edition number of the chart.