
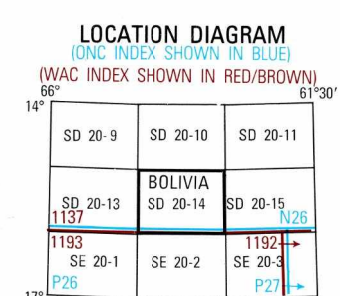


SERIES 1501 AIR SHEET SD 20-14 EDITION 1

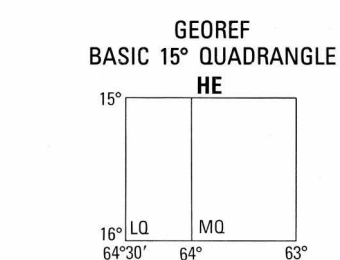


RELIABILITY OF THIS GRAPHIC Compiled from best available source materials. Horizontal Datum: World Geodetic System Vertical Datum: Mean Sea Level Transverse Mercator Projection

GLOSSARY Arroyo, stream, stream, stream; Cerro, hill, mountain, ridge; Departamento, first order administrative division; Laguna, lake, marsh, pond, swamp; Rio, river, stream



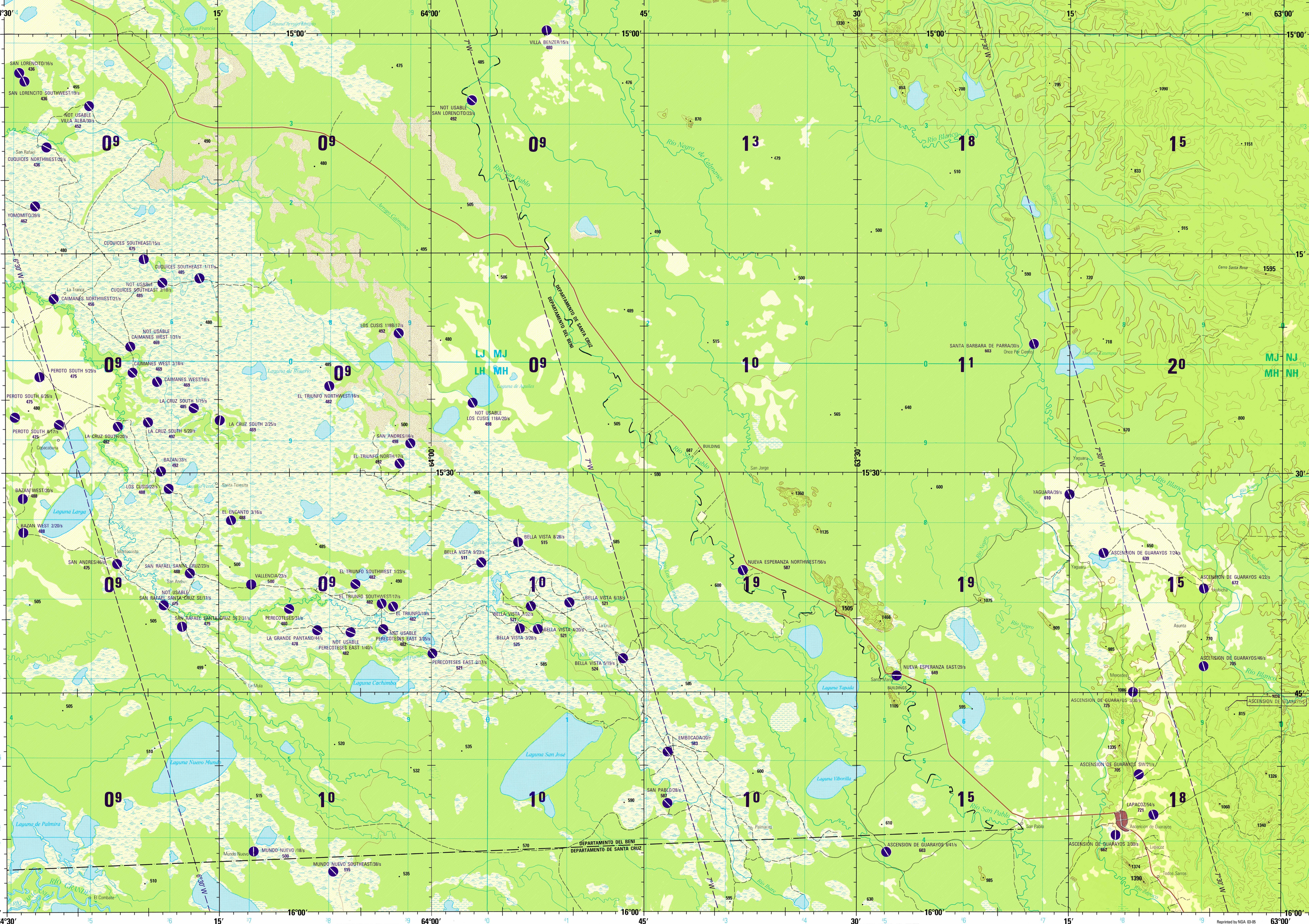
CONVERSION OF ELEVATIONS: Table with columns for FEET and METERS, showing conversions from 1000 to 100 feet/meters.



CAUTION AIR INFORMATION CURRENT THROUGH 16 JULY 1993. Consult NOTAMS and Flight Information Publications for the latest air information.

LINE OF EQUAL MAGNETIC VARIATION FOR 1990 (Annual rate of change 11' increase) LINEAS DE IGUAL VARIACION MAGNETICA PARA 1990 (Cambio anual incremento 11')

CAUTION Vertical obstructions, including powerlines, have been extracted from the most reliable available information. Check for obstructions that are not shown, or that their locations or heights are exact.



Prepared and published by the Defense Mapping Agency, Hydrographic/Topographic Center, Bethesda, MD. Compiled in June 1993.

COORDINATE CONVERSION WGS TO PSAD 56 CONVERSION DE LAS COORDENADAS WGS A PSAD 56. GND: Add 154m E., Add 384m N. Geographic: Subtract 5.5° Long., Subtract 13.1° Lat.

Table with columns for SYMBOL, NAME, and DESCRIPTION. Includes symbols for roads, railroads, boundaries, vegetation, and hydrography.

ELEVATIONS IN FEET ELEVACIONES EN PIES. Legend for road types: 4 lanes, 3 lanes, 2 lanes, 1 lane, and dirt roads.

RAILROADS - FERROCARRILES. Legend for single track and multiple track.

BOUNDARIES - LIMITES. Legend for international, first-order administrative, and second-order administrative boundaries.

VEGETATION - VEGETACION. Legend for sand, woods, and areas.

HYDROGRAPHY - HIDROGRAFIA. Legend for lakes, marshes, ponds, swamps, and rivers.

JOINT OPERATIONS GRAPHIC (AIR) SCALE 1:250,000. Includes scale bars in statute and nautical miles.

CONTOUR INTERVAL APPROXIMATELY 135 FEET CURVAS DE NIVEL 135 PIES APROXIMADAS. Legend for contour lines.

BLUE NUMBERED LINES INDICATE THE 1000-METER UNIVERSAL TRANSVERSE MERCATOR GRID, ZONE 20, WORLD GEODETIC SYSTEM ELLIPSOID.

USERS SHOULD REFER TO CORRECTIONS, ADDITIONS, AND COMMENTS TO THE NGA OPERATIONAL HELP DESK: 1-800-455-0088. COMMERCIAL: 314-263-4864. DSN: 693-6964. OR WRITE TO: DIRECTOR, NATIONAL GEOSPATIAL INTELLIGENCE AGENCY, ATTN: ES, MAIL STOP 1-88, 4600 SANGAMORE ROAD, BETHESDA, MD 20818-5003.

© COPYRIGHT 1993 BY THE UNITED STATES GOVERNMENT. NO COPYRIGHT CLAIMED UNDER TITLE 17 U.S.C. © EL GOBIERNO DE LOS ESTADOS UNIDOS, 1993. NO SE RECLAMA NI NEGOCIA EL DERECHO DE AUTOR SEGUN TITULO 17 U.S.C. (COPIAS DE LOS ESTADOS UNIDOS).

AERODROMES (Military or Civil) AERODROMOS (Militares o Civiles). Legend for runway patterns and surfaces.

Visual Aids and Obstructions AUXILIOS VISUALES Y OBSTRUCCIONES. Legend for obstruction types and radio facilities.

TERRAIN ELEVATIONS - ALTITUDES DEL TERRENO. Legend for spot elevations and highest known elevations.

RADIO FACILITIES. Legend for radio range, VOR, TACAN, and VOR with DME.

Powerlines. Legend for power transmission lines.

THIS CHART CONTAINS MAXIMUM ELEVATION FIGURES (MEF). The Maximum Elevation Figures shown in quadrangles bounded by dotted lines of latitude and longitude are represented in THOUSANDS and HUNDREDS of feet above mean sea level.

EXAMPLE: 12500 feet 125. Legend for MEF values.

NOTES - NOTAS. Powerlines are shown except within populated place tints. Other obstructions are shown if they are 200 feet or more above ground level.

BOUNDARY REPRESENTATION IS NOT NECESSARILY AUTHORITY. LA REPRESENTACION DE LIMITES NO DEBE CONSIDERARSE AUTORIDAD.

NSN 764101402017. Ref No: 1501ASD2014. ED. NO.001