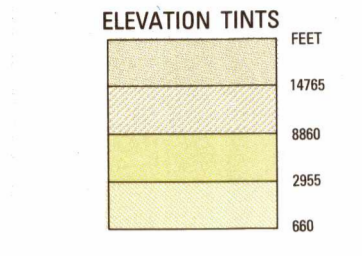


SERIES 1501 AIR SHEET SD 18-16 EDITION 2

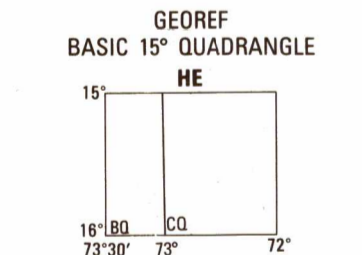


RELIABILITY OF THIS GRAPHIC (As determined by standard practices)

GLOSSARY: Abandonado, Acahuasi, Alto, etc.

LOCATION DIAGRAM (ONC INDEX SHOWN IN BLUE)

CONVERSION OF ELEVATIONS: FEET to METERS



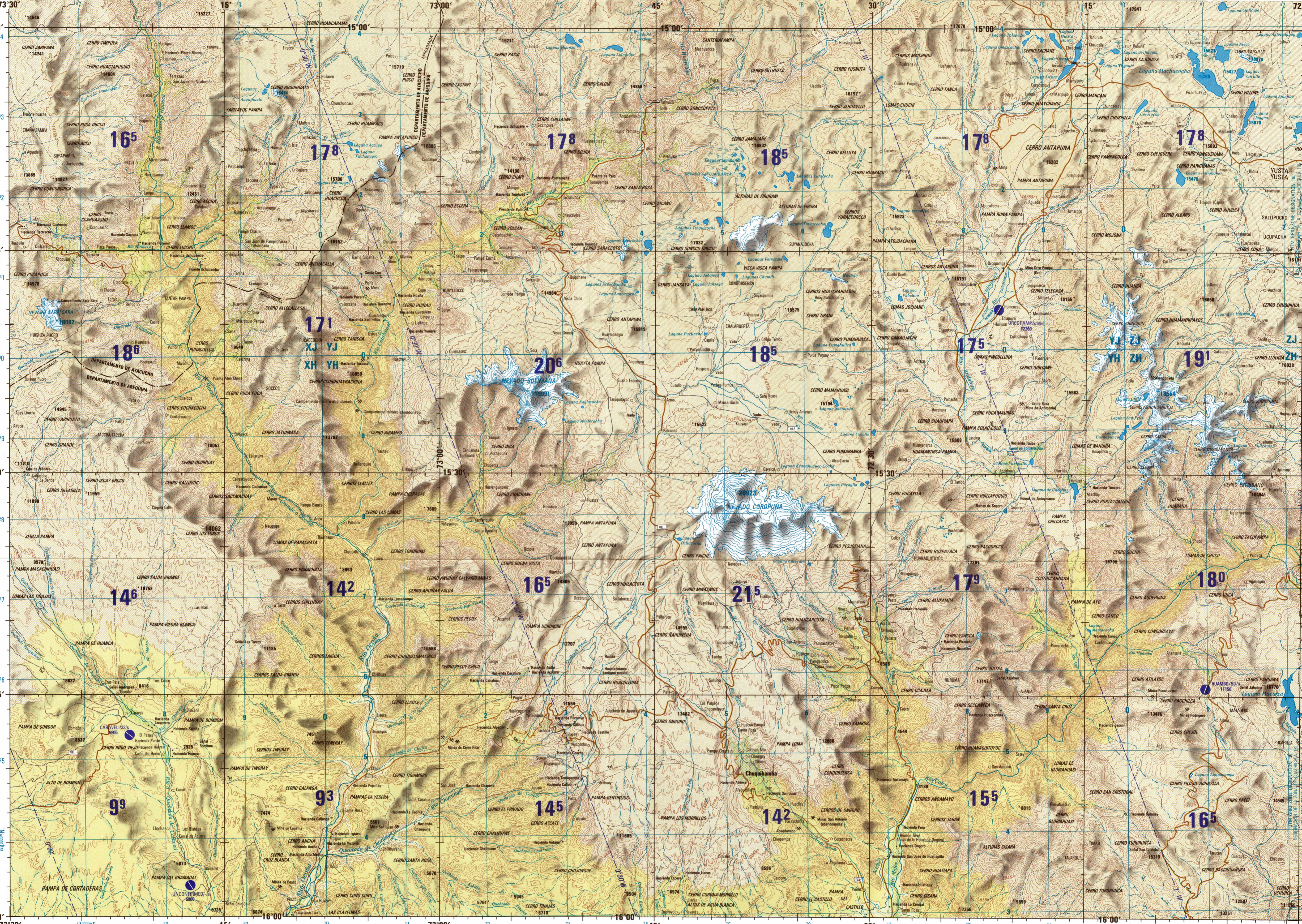
CAUTION: AIR INFORMATION CURRENT THROUGH 31 MAY 1995

LINE OF EQUAL MAGNETIC VARIATION FOR 1995

CAUTION: Vertical obstructions, including powerlines, have been extracted from the most reliable available information.

LIMITED DISTRIBUTION: Distribution authorized to DOD, IAW 10 U.S.C. 9531b and 9706.

SERIES 1501 COMPANION SHEET IS EDITION 1

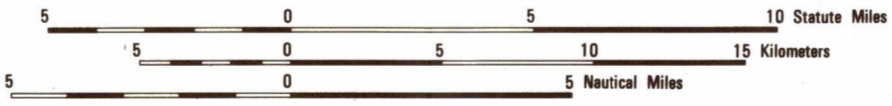


Prepared and published by the Defense Mapping Agency, Compiled September 1994

ELEVATIONS IN FEET ELEVACIONES EN PIES

JOINT OPERATIONS GRAPHIC (AIR)

SCALE 1:250,000



ELEVATIONS IN FEET ELEVACIONES EN PIES

Printed by the Defense Mapping Agency, 9/95

1000 METER GRID SQUARE IDENTIFICATION (GRID COORDINATE)

POPULATED PLACES - LUGARES POBLADOS, ROADS - CARRETERAS, VEGETATION, HYDROGRAPHY, etc.

CONTOUR INTERVAL APPROXIMATELY 330 FEET, EQUIDISTANCIA DE LAS CURVAS DE NIVEL 330 PIES APROXIMADAMENTE

AERODROMES (Military or Civil), AERÓDROMOS (Militares o Civiles), Runway pattern known, etc.

VISUAL AIDS AND OBSTRUCTIONS, AUXILIOS VISUALES Y OBSTRUCCIONES, Obstruction, etc.

THIS CHART CONTAINS MAXIMUM ELEVATION FIGURES (MEF), ATTENTION, NOTES - NOTAS, etc.

NSN 7641014236081 DMA STOCK NO. 1501ASD1816