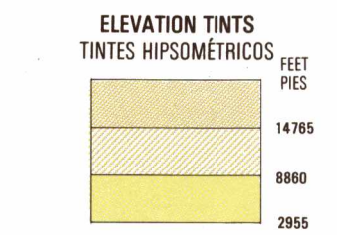


SERIES 1501 AIR SHEET SD 18-7 EDITION 1

SERIES 1501 COMPANION SHEET IS EDITION 1

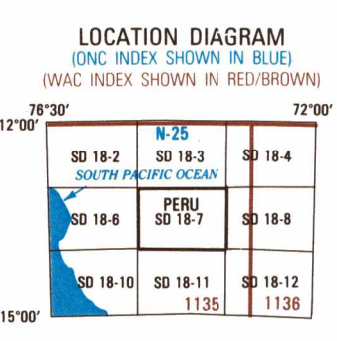


RELIABILITY OF THIS GRAPHIC (as determined by standard practices)

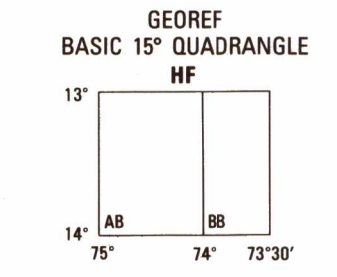
Table with 2 columns for years (1994, 1993, 1971) and 2 rows for plotting accuracy.

PLOTTING ACCURACY 90% ASSURANCE
Horizontal: within 400 ft.
Contours: within 300 ft.

CONVERSION OF ELEVATIONS table with columns for feet and meters.



GLOSSARY: Approximada, Campo atletico, Departamento, Embalse, Laguna, Nevado, Planta de tratamiento de aguas, Rio, Sifon, Vado(s).



CAUTION AIR INFORMATION CURRENT THROUGH 20 FEBRUARY 1995

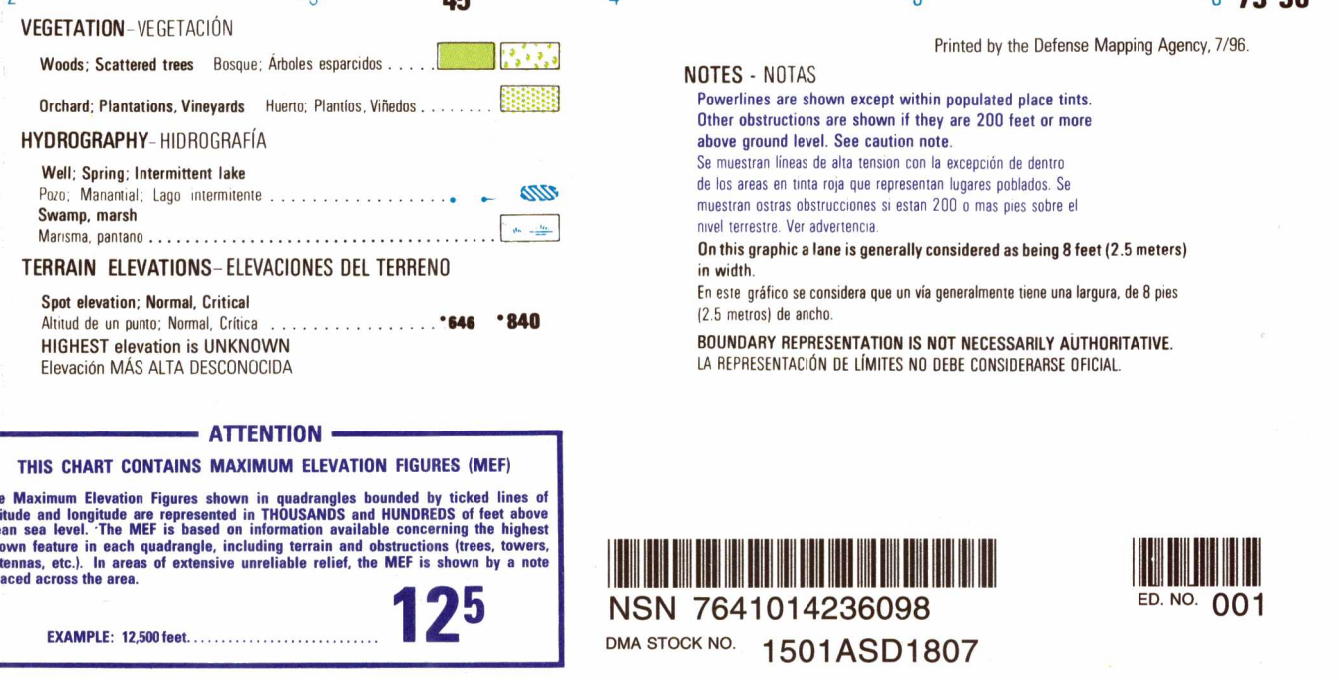
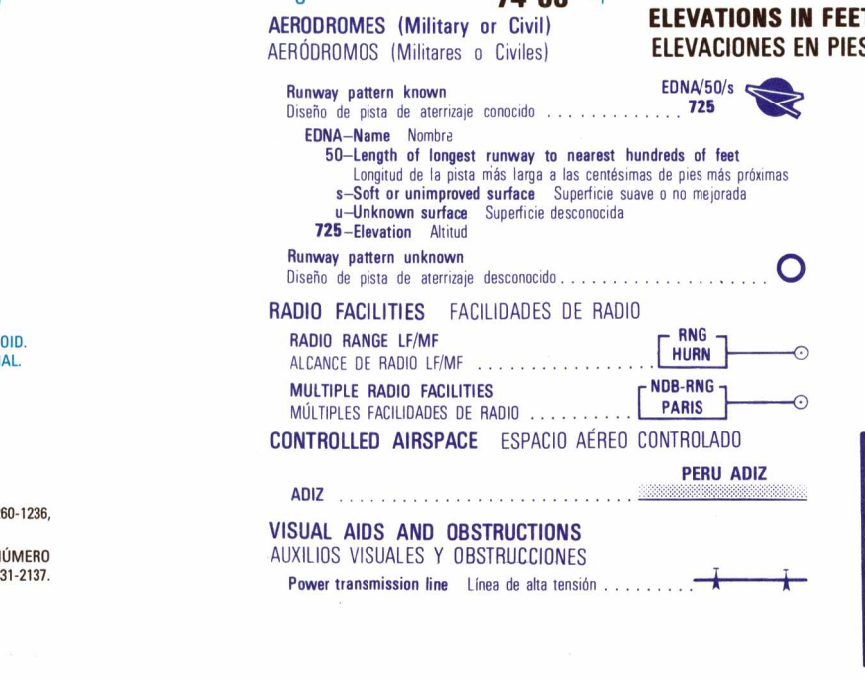
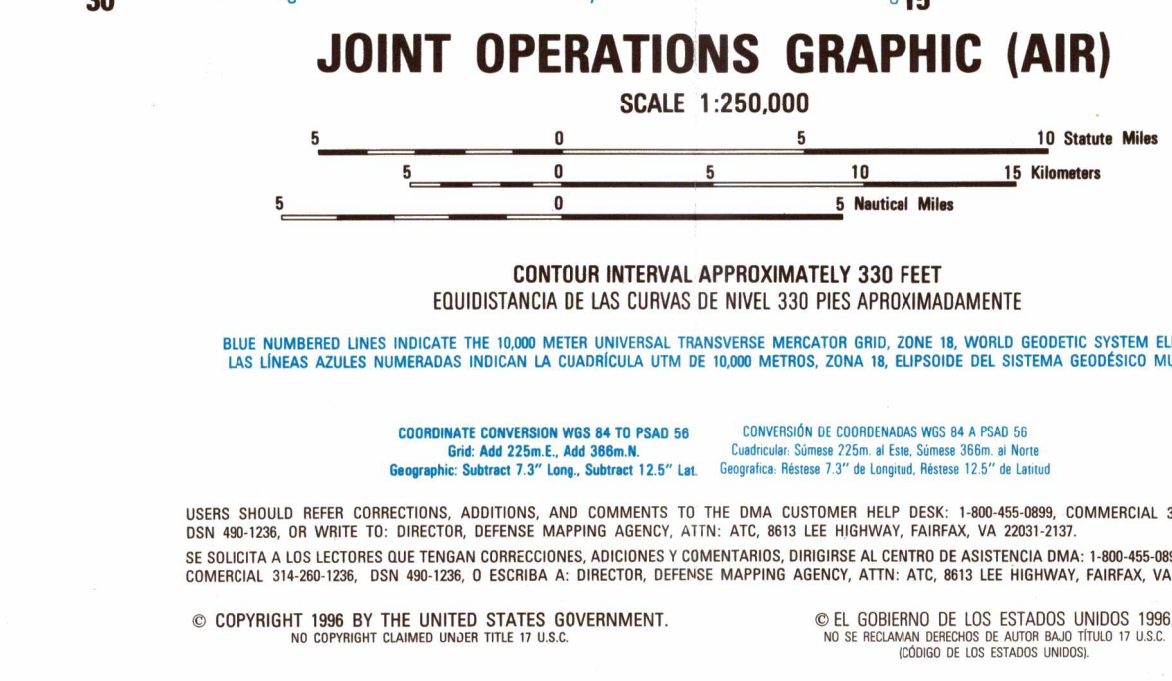
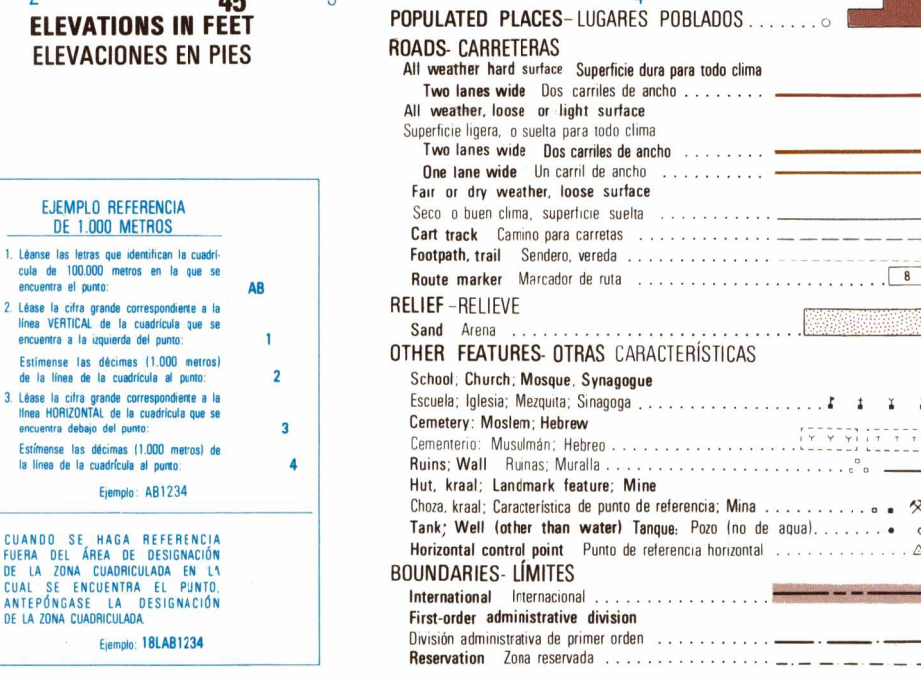
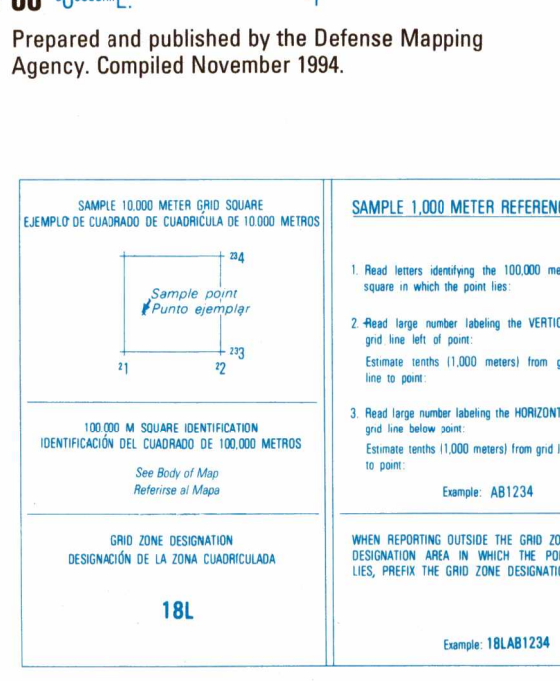
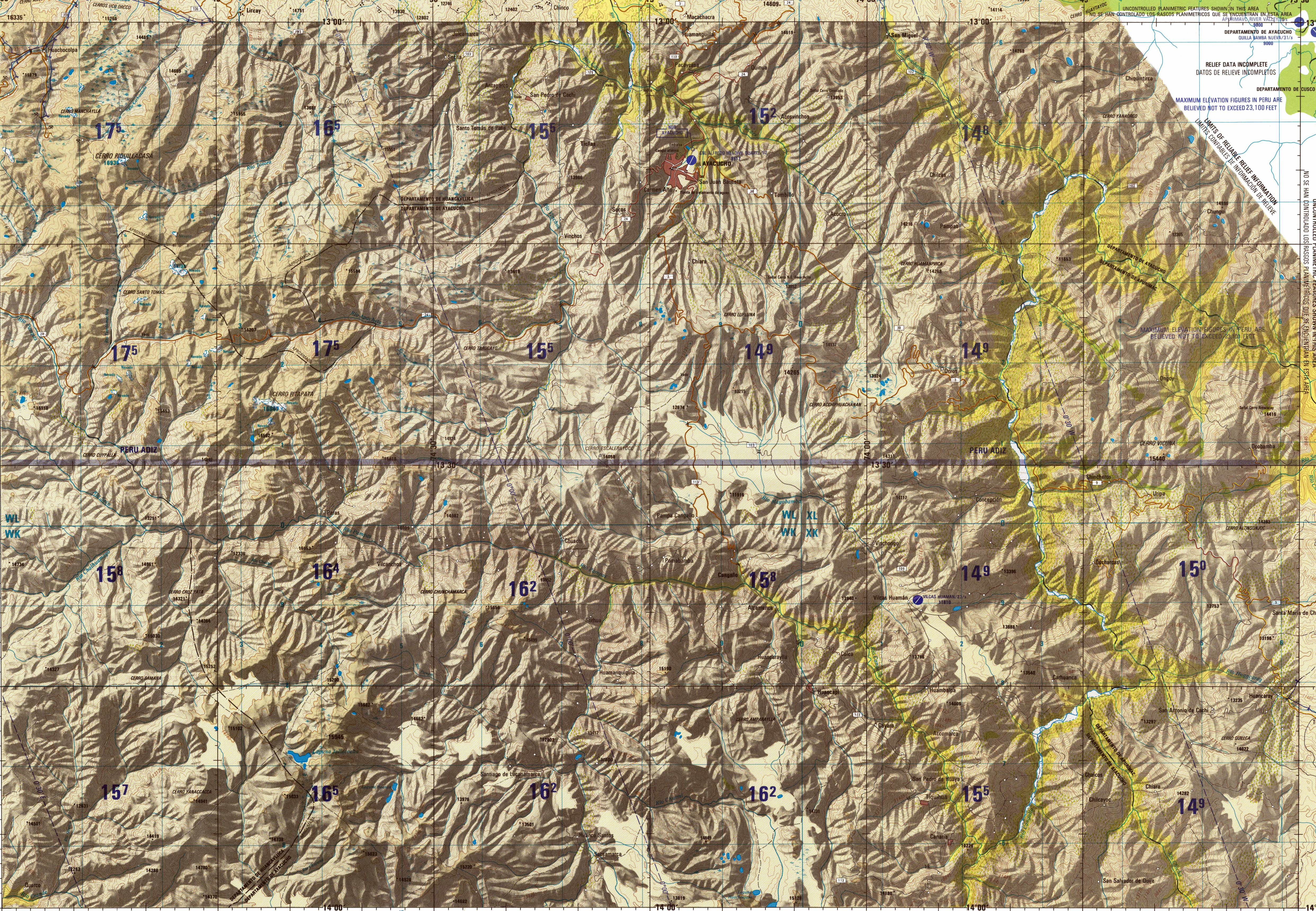
LINES OF EQUAL MAGNETIC VARIATION FOR 1995

Prepared and published by the Defense Mapping Agency, Compiled November 1994.

LIMITED DISTRIBUTION: Distribution authorized to DoD, IAW 10 U.S.C. 6513 and 2206.

SCALE 1:250,000 AYACUCHO, PERU

SERIES 1501 AIR SHEET SD 18-7 EDITION 1



UNCONTROLLED PLANIMETRIC FEATURES SHOWN IN THIS AREA...

UNCONTROLLED PLANIMETRIC FEATURES SHOWN IN THIS AREA...

UNCONTROLLED PLANIMETRIC FEATURES SHOWN IN THIS AREA...

UNCONTROLLED PLANIMETRIC FEATURES SHOWN IN THIS AREA...