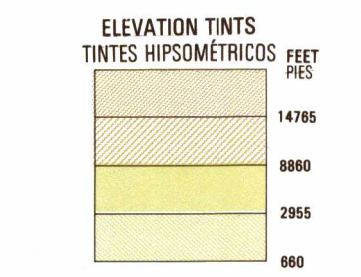
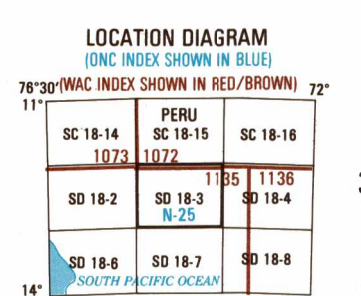


SERIES 1501 AIR SHEET SD 18-3 EDITION 1

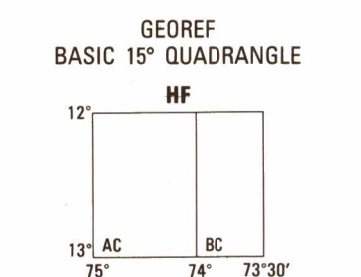


RELIABILITY OF THIS GRAPHIC Compiled from best available source materials

GLOSSARY GLOSARIO with symbols for aqueduct, airport, mine, etc.



CONVERSION OF ELEVATIONS table with columns for FEET, METERS, and FEET METERS.



CAUTION AIR INFORMATION CURRENT THROUGH 23 NOVEMBER 1995

LINEAS DE IGUAL VARIACION MAGNETICA PARA 1995

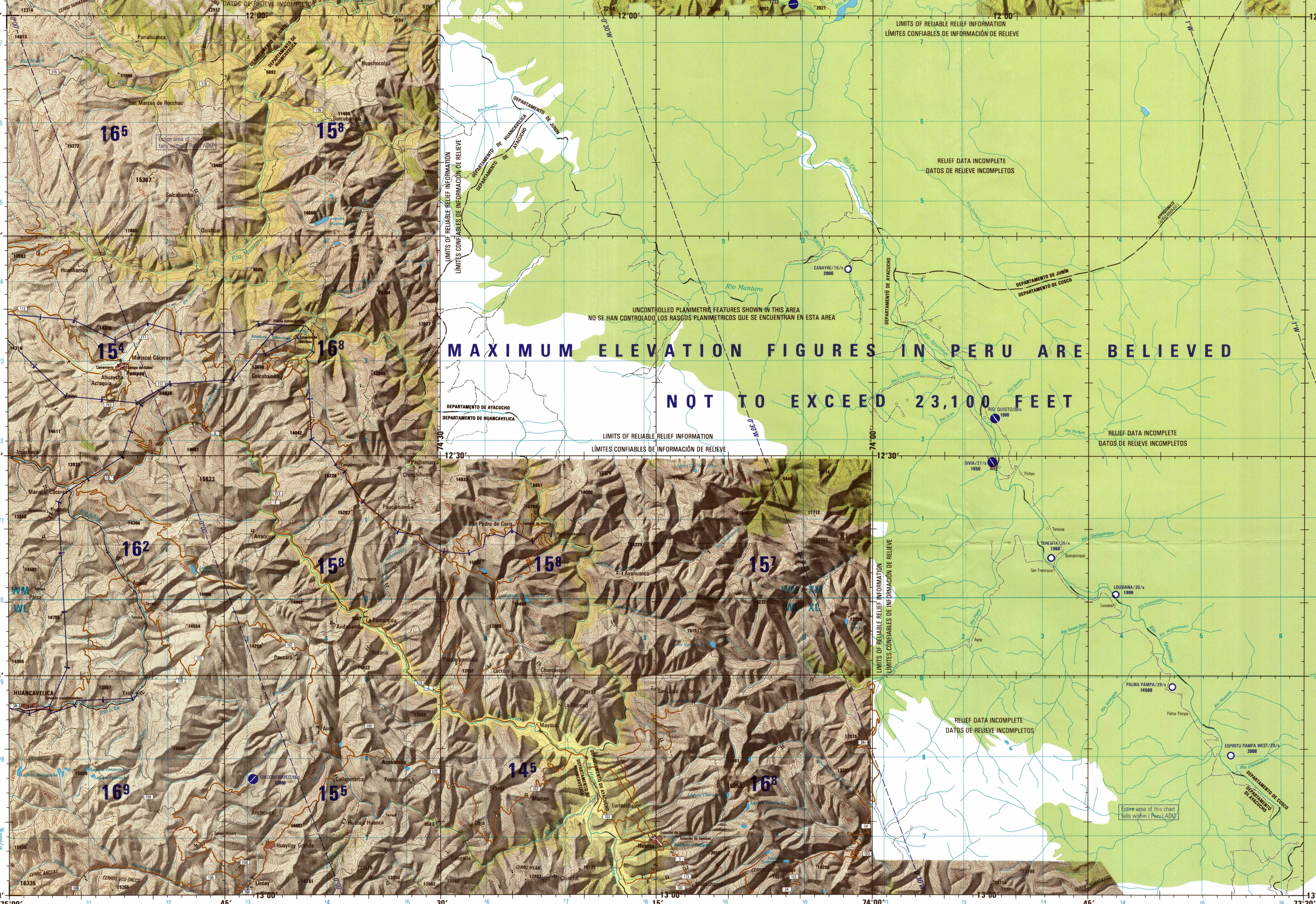
LINEAS DE IGUAL VARIACION MAGNETICA PARA 1995

CAUTION Historical observations, including groundlines, have been anticipated from the most reliable sources

LIMITED DISTRIBUTION: Distribution authorized to DoD, IAW 10 U.S.C. §§ 130 and 2396

SCALE 1:250,000 HUANCAYUECA, PERU

SERIES 1501 AIR SHEET SD 18-3 EDITION 1

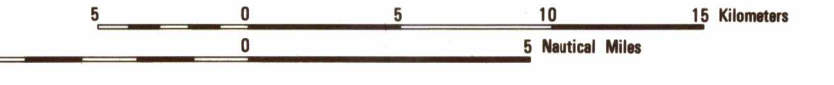


MAXIMUM ELEVATION FIGURES IN PERU ARE BELIEVED NOT TO EXCEED 23,100 FEET

ELEVATIONS IN FEET ELEVACIONES EN PIES

JOINT OPERATIONS GRAPHIC (AIR)

SCALE 1:250,000



CONTOUR INTERVAL APPROXIMATELY 330 FEET

COORDINATE CONVERSION WGS 84 TO PSAD 56

USERS SHOULD REFER CORRECTIONS, ADDITIONS, AND COMMENTS FOR IMPROVING THIS PRODUCT TO:

© COPYRIGHT 1995 BY THE UNITED STATES GOVERNMENT

- AERODROMES (Military or Civil) AERODROMOS (Militares o Civiles) Runway pattern known, Runway pattern unknown, VISUAL AIDS AND OBSTRUCTIONS, CONTROLLED AIRSPACE, RELIEF-RELIEVE, HYDROGRAPHY-HIDROGRAFIA

- BOUNDARIES-LIMITES, OTHER FEATURES-OTRAS CARACTERISTICAS, VEGETATION-VEGETACION, TERRAIN ELEVATIONS-ELEVACIONES DEL TERRENO, HIGHEST ELEVATION IS UNKNOWN, HYDROGRAPHY-HIDROGRAFIA

ATTENTION THIS CHART CONTAINS MAXIMUM ELEVATION FIGURES (MEF) EXAMPLE: 12,500 feet. 125

NOTES-NOTAS Powerlines are shown except within populated place limits. Other obstructions are shown if they are 200 feet or more above ground level.

NSN 7641014227303 DMA STOCK NO. 1501ASD1803