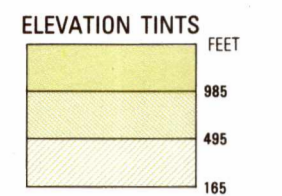
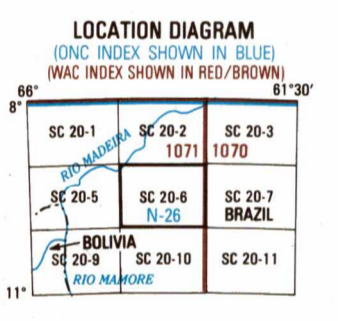


SERIES 1501 AIR SHEET SC 20-6 EDITION 1




RELIABILITY OF THIS GRAPHIC (As determined by standard practices) table with columns for year and reliability status.

GLOSSÁRIO GLOSSARY table listing geographical features and their corresponding symbols.

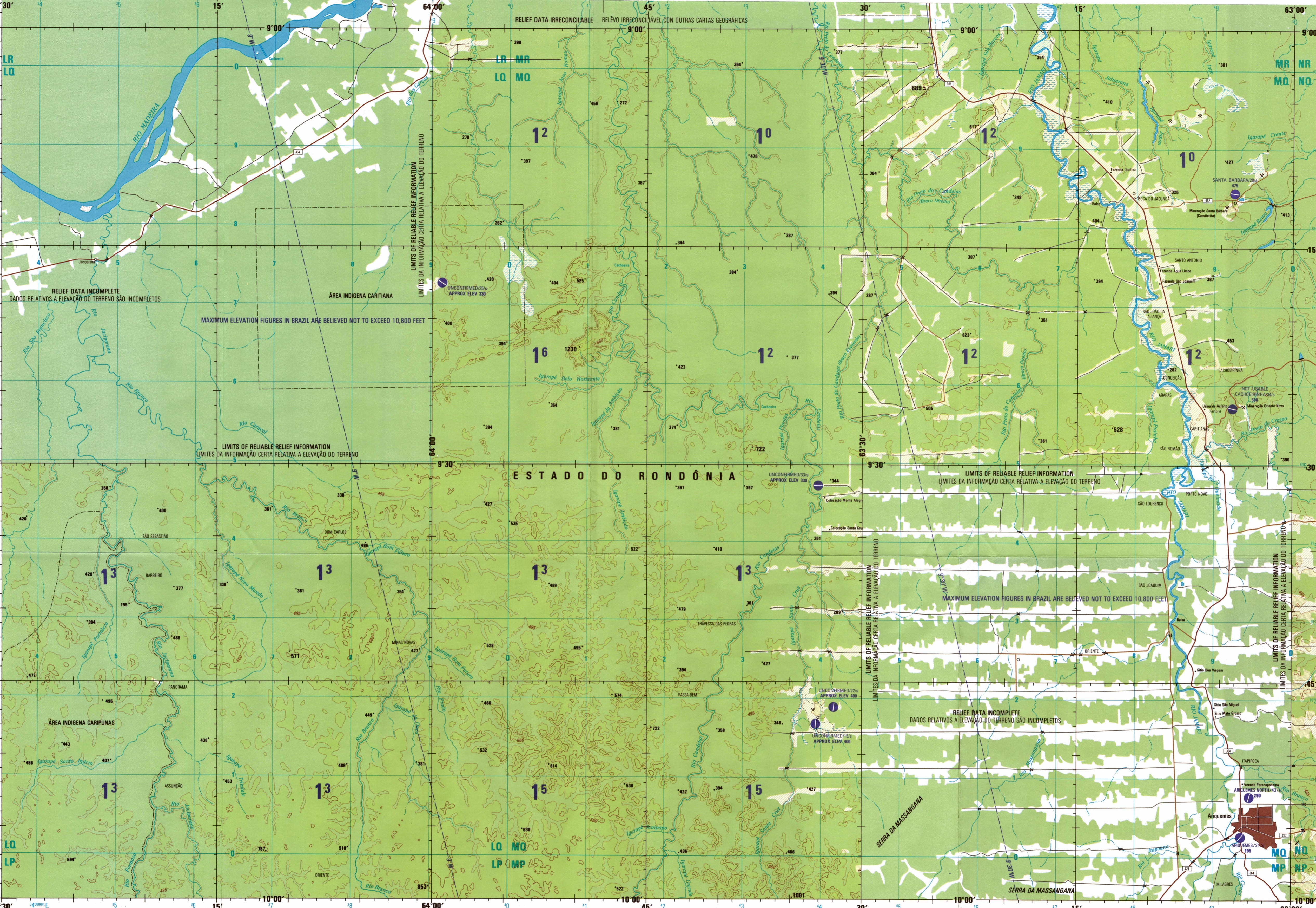


CONVERSION OF ELEVATIONS table with columns for feet and meters.



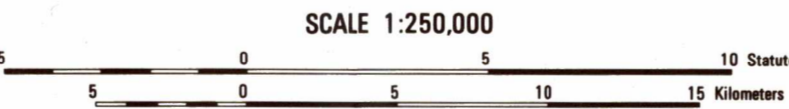
CAUTION Vertical obstructions, including powerlines, have been indicated from the most reliable sources available.

LIMITED DISTRIBUTION Distribution authorized by DAU, USAF TO U.S.C. 6930 & 455. Release authorized to U.S. DOD contractors.



ELEVATIONS IN FEET ELEVACOES EM PÉS

JOINT OPERATIONS GRAPHIC (AIR)



CONTOUR INTERVAL APPROXIMATELY 165 FEET EQUIDISTANCIA APROXIMADA DAS CURVAS DE NÍVEL 165 PÉS

POPULATED PLACES-LOCALIDADES table with symbols for roads, weather, and vegetation.

AERODROMES (Military or Civil) table with symbols for runway patterns and visual aids.

ATTENTION THIS CHART CONTAINS MAXIMUM ELEVATION FIGURES (MEF) 125

NOTES-NOTAS Powerlines are shown except within populated place tints. Other obstructions are shown if they are 200 feet or more above ground level.

GRID COORDINATE INFORMATION table with columns for grid zone designations and coordinates.

COORDINATE CONVERSION WGS 84 TO CORREGO ALEGRE CONVERSAO DAS COORDENADAS WGS 84 A CORREGO ALEGRE

TERRAIN ELEVATIONS-COTAS TERRESTRES Spot elevation: Normal, Critical

NSN 7641014337313 NIMA REF. NO. 1501ASC2006