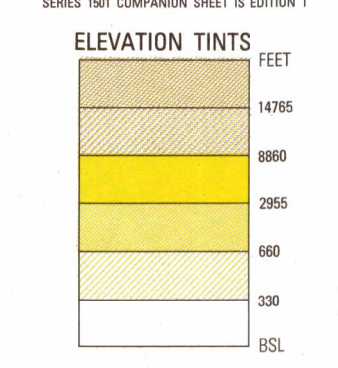



SERIES 1501 AIR SHEET SC 18-13 EDITION 2



RELIABILITY OF THIS GRAPHIC (as determined by standard practices)



PLOTTING ACCURACY 90% ASSURANCE

Horizontal within 820 ft. Contours within 320 ft.

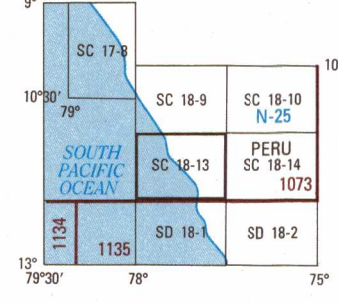
GRAPHIC FEATURE DATE OF INFORMATION ALL FEATURES See Diagram

Horizontal Datum: World Geodetic System 1984 Vertical Datum: Mean Sea Level Transverse Mercator Projection

GLOSSARY GLOSARIO

Table with 2 columns: English and Spanish terms for geographical features like Abandoned, Abandoned, Abandoned, etc.

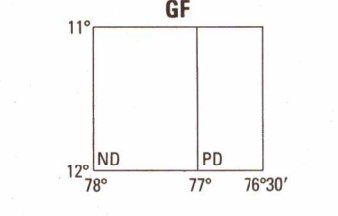
LOCATION DIAGRAM (WAC INDEX SHOWN IN RED/BROWN)



CONVERSION OF ELEVATIONS

Table for converting elevations between feet and meters.

GEOREF BASIC 16° QUADRANGLE GF



LINE OF EQUAL MAGNETIC VARIATION FOR 1995

LINEAS DE IGUAL VARIACION MAGNETICA PARA 1995

AIR INFORMATION CURRENT THROUGH 8 MARCH 1995

CAUTION: Vertical obstructions, including powerlines, are shown on this chart.

SCALE: 1:250,000 HUACHO, PERU

SERIES 1501 AIR SHEET SC 18-13 EDITION 2

SERIES 1501 COMPANION SHEET IS EDITION 1

Prepared and published by the Defense Mapping Agency Hydrographic/Topographic Center, Bethesda, MD. Compiled in March 1995.

COORDINATE CONVERSIONS WGS 84 TO PSAD 56

Tables for coordinate conversions between WGS 84 and PSAD 56, including UTM and Geographic coordinates.

ELEVATIONS IN FEET DEPTHS IN FEET


ELEVACIONES EN PIES PROFUNDIDADES EN PIES

Tables for road and railway symbols, including descriptions for dual highways, single tracks, and multiple tracks.

HYDROGRAPHY-HIDROGRAFIA: Well, Spring, Intermittent river, Pozo, Manantial, Rio intermitente, etc.

ATTENTION: THIS CHART CONTAINS MAXIMUM ELEVATION FIGURES (MEF). The Maximum Elevation Figures shown in quadrangles bounded by ticked lines of latitude and longitude are represented in THOUSANDS and HUNDREDS of feet above mean sea level.

SCALE 1:250,000



CONTOUR INTERVAL APPROXIMATELY 330 FEET

EQUIDISTANCIA APROXIMADA DE LAS CURVAS DE NIVEL 330 PIES

USERS SHOULD REFER CORRECTIONS, ADDITIONS AND COMMENTS TO THE NIMA OPERATIONAL HELP DESK.

© COPYRIGHT 1995 BY THE UNITED STATES GOVERNMENT

AERODROMES (Military or Civil) AERODROMOS (Militares o Civiles)

Table of symbols for aerodromes, visual aids, and obstructions, including runway patterns and power transmission lines.

TERRAIN ELEVATIONS-ALTITUDES DEL TERRENO

Table of symbols for terrain features, boundaries, and other features, including spot elevations and administrative divisions.

BOUNDARIES-LIMITES

Table of symbols for boundaries, other features, and relief, including international boundaries and relief features.

LIMITED DISTRIBUTION

BOUNDARY REPRESENTATION IS NOT NECESSARILY AUTHORITY. LA REPRESENTACION DE LIMITES NO DEBE CONSIDERARSE OFICIAL.

NSN 7641014097532 NIMA REF. NO. 1501ASC1813

ED. NO. 002