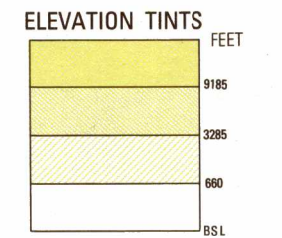


SERIES 1501 AIR SHEET SC 18-2 EDITION 1



RELIABILITY OF THIS GRAPHIC
Compiled from best available source materials.

GLOSSARY GLOSARIO
Departamento First-order administrative division
Rio river, stream

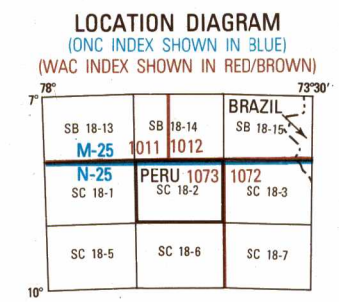
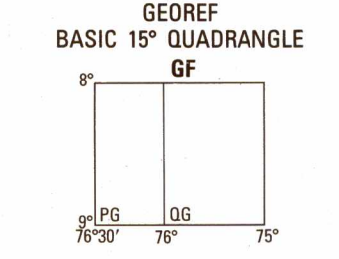


Table for conversion of elevations from feet to meters and vice versa.



CAUTION AIR INFORMATION CURRENT THROUGH 12 MARCH 1993

CAUTION Vertical obstructions, including powerlines, have been extracted from the most reliable sources available...

CAUTION Vertical obstructions, including powerlines, have been extracted from the most reliable sources available...

CAUTION Vertical obstructions, including powerlines, have been extracted from the most reliable sources available...

LIMITED DISTRIBUTION Distribution authorized to DOD, IAW USCS, 50 USC 4051. Refer to USCS 5010 for restrictions...

SCALE: 1:250,000 AUCAYACI, PERU SERIES 1501 AIR SHEET SC 18-2 EDITION 1

MAXIMUM ELEVATION FIGURES ARE BELIEVED NOT TO EXCEED 23000 FEET

32

MAXIMUM ELEVATION FIGURES ARE BELIEVED NOT TO EXCEED 23000 FEET

21

MAXIMUM ELEVATION FIGURES ARE BELIEVED NOT TO EXCEED 23000 FEET


MAXIMUM ELEVATION FIGURES ARE BELIEVED NOT TO EXCEED 23000 FEET

MAXIMUM ELEVATION FIGURES ARE BELIEVED NOT TO EXCEED 23000 FEET

ELEVATIONS IN FEET ELEVACIONES EN PIES

ATTENTION THIS CHART CONTAINS MAXIMUM ELEVATION FIGURES (MEF)
The Maximum Elevation Figures shown in this chart are based on information available concerning the highest known features in each quadrangle...

JOINT OPERATIONS GRAPHIC (AIR)



CONTOUR INTERVAL APPROXIMATELY 660 FEET RELIEF PARTIALLY SHOWN BY FORM LINES

USERS SHOULD REFER TO THE MIMA CUSTOMER HELP DESK FOR ADDITIONAL INFORMATION...

RAILROADS-FERROCARRILES
Normal gauge 4'8 1/2" (1.435m)
Station position known
Position of the station unknown

VEGETATION-VEGETACION
Woods, Scattered trees Bosques, Arboles esparcidos

ELEVATIONS IN FEET ELEVACIONES EN PIES
HYDROGRAPHY-HIDROGRAFIA
Intermittent lake or pond; Disappearing stream

VEGETATION-VEGETACION
Woods, Scattered trees Bosques, Arboles esparcidos

RADIO FACILITIES FACILIDADES DE RADIO
RADIO RANGE LF/MF
EXTENSION DE LA SEÑAL DE RADIO LF/MF

VEGETATION-VEGETACION
Woods, Scattered trees Bosques, Arboles esparcidos

NOTES-NOTAS
Powerlines are shown except within populated place limits. Other obstructions are shown if they are 200 feet or more above ground level.

VEGETATION-VEGETACION
Woods, Scattered trees Bosques, Arboles esparcidos

NSN 764101409967 ED. NO. 001 NIMA REF. NO. 1501ASC1802