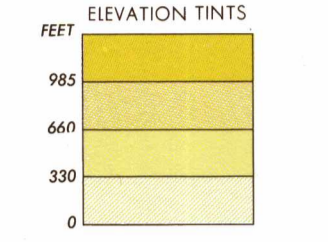


SERIES 1501 AIR SHEET SB 25-5 EDITION 1

SERIES 1501 COMPANION SHEET IS EDITION 1



RELIABILITY OF THIS GRAPHIC (as determined by standard practice) GRAU DE CONFIANÇA DESTA FOLHA (determinado pela prática normal)

PLOTTING ACCURACY 90% ASSURANCE GARANTIA DE 90% NA PRECISÃO DE LEVANTAMENTO

GRAPHIC FEATURE DATE OF INFORMATION DETALHE DA FOMENTA DAI INFORMACOES

Coastal hydrography Hidrografia costeira

All other features Todos os outros detalhes

Horizontal Datum: Córrego Alegre Datum Horizontal: Córrego Alegre

Vertical Datum: Mean Sea Level Datum Vertical: Nível Médio do Mar


Transverse Mercator Projection Projeção Universal Transversa de Mercator

GLOSSARY - GLOSSÁRIO table with symbols and descriptions for terrain features like sand, gravel, coral, etc.

LOCATION DIAGRAM (ON INDEX SHOWN IN BLUE) (WAC INDEX SHOWN IN RED/BROWN)



CONVERSION OF ELEVATIONS table converting feet to meters and vice versa.



CAUTION AIR INFORMATION CURRENT THROUGH 28 JANUARY 1992

LINES OF EQUAL MAGNETIC VARIATION FOR 1980 (Annual rate of change 2' increase) LINHAS ISOGONICAS PARA 1980 (Crescimento anual médio de 2')

ATTENTION THIS CHART CONTAINS ELEVATION FIGURES (MEF) Prepared and published by the Defense Mapping Agency

LIMITED DISTRIBUTION Distribution authorized to: USAF WPC/SEC 1408; NSA/SEC/AF/ISA/OP/INT/SEC/OPS; USAF AF/CPA; USAF/AF/CPA/OPS; USAF/AF/CPA/OPS/INT/SEC/OPS; USAF/AF/CPA/OPS/INT/SEC/OPS/INT/SEC/OPS

SCALE 1:250,000 NATAL, BRAZIL

SERIES 1501 AIR SHEET SB 25-5 EDITION 1

SERIES 1501 COMPANION SHEET IS EDITION 1

EXAMPLE: 12,500 feet

SCALE 1:250,000 NATAL, BRAZIL

SERIES 1501 AIR SHEET SB 25-5 EDITION 1

SERIES 1501 COMPANION SHEET IS EDITION 1

SCALE 1:250,000 NATAL, BRAZIL

SERIES 1501 AIR SHEET SB 25-5 EDITION 1

SERIES 1501 COMPANION SHEET IS EDITION 1

SCALE 1:250,000 NATAL, BRAZIL

SERIES 1501 AIR SHEET SB 25-5 EDITION 1



DEPTHS IN FEET / PROFUNDIDADES EM PÉS table with symbols for various features like BRASÍLIA, SÃO PAULO, ERVAL, etc.

ELEVATIONS IN FEET / COTAS EM PÉS table with symbols for various features like BRASÍLIA, SÃO PAULO, ERVAL, etc.

VEGETATION - VEGETAÇÃO table with symbols for various types of vegetation like Orchard, Vineyard, etc.

JOINT OPERATIONS GRAPHIC (AIR) table with symbols for aerodromes, field limits, and runway patterns.

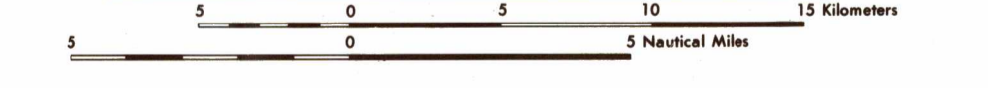
DEPTHS IN FEET / PROFUNDIDADES EM PÉS table with symbols for various features like VISUAL AIDS AND OBSTRUCTIONS, TERRAIN ELEVATIONS, etc.

SOUTH ATLANTIC

BQ CQ BP CP

JOINT OPERATIONS GRAPHIC (AIR)

Scale 1:250,000



CONTOUR INTERVAL 165 FEET EQUIDISTÂNCIA DAS CURVAS DE NÍVEL DE 165 PÉS

BLUE NUMBERED LINES INDICATE THE 10,000 METER UNIVERSAL TRANSVERSE MERCATOR GRID, ZONE 25, INTERNATIONAL SPHEROID

TO REFER THIS SHEET TO SOUTH AMERICAN 1967 DATUM, SUBTRACT 10 SECONDS FROM THE ABSOLUTE LATITUDE VALUE AND SUBTRACT 18 SECONDS FROM THE ABSOLUTE LONGITUDE VALUE

USERS SHOULD REFER CORRECTIONS, ADDITIONS, AND COMMENTS TO THE MAIL CUSTOMER REF DESK: 1600-460

AGENCY ATRN: COO: MAIL STOP P-37, 4600 SANGAMONDE ROAD, BETHESDA, MD 20814-5003

Printed by NIMA 9-99

NOTES - NOTAS

Obstructions 200 feet or more above ground level are known to exist in this area.

As fontes de informação usadas nesta carta incluem a inteligência de obstáculos militares de 200 pés acima do terreno.

Names for symbolized populated places are omitted where information is not available.

Os nomes de povoados convenienciados são omitidos quando falta informação topográfica.

The reliability of vegetation information is undetermined.

Confiança da informação de vegetação é indeterminada.

Power transmission lines are shown as they appear on the ground.

As linhas de transmissão de energia são mostradas como aparecem no terreno.

NSN 7641014097696