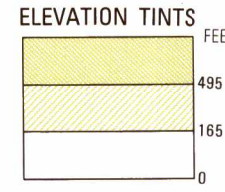


SERIES 1501 AIR SHEET SB 24-4 EDITION 1

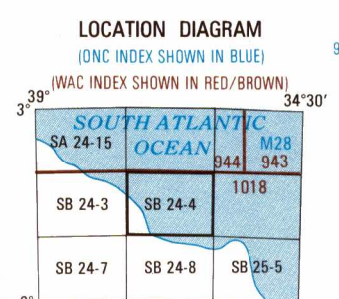


RELIABILITY OF THIS GRAPHIC (as determined by standard practices)

Table with plotting accuracy 90% assurance, listing horizontal and contour accuracies and the date of information (1993).

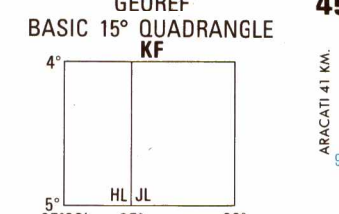
Horizontal Datum: World Geodetic System 1984 Vertical Datum: Mean Sea Level Transverse Mercator Projection

Glossary table listing geographical features in Portuguese and their corresponding symbols.



THE REPRESENTATION OF BOUNDARIES IS NOT NECESSARILY AUTHORITYATIVE.

Conversion of elevations table showing the relationship between feet and meters.



CAUTION AIR INFORMATION CURRENT THROUGHOUT 24 JULY 1998

MAGNETIC VARIATION FOR 1995 IS APPROXIMATELY 21°45' W OVER THE ENTIRE AREA

ATTENTION THIS CHART CONTAINS MAXIMUM ELEVATION FIGURES (MEFs)

CAUTION Vertical obstructions including powerlines have been omitted from this chart

Prepared and published by the Defense Mapping Agency, Compiled 1975, Revised 1996.

MAP INFORMATION AS OF 1993 INFORMAÇÃO CARTOGRÁFICA COM DATA DE 1993

SCALE 1:250,000 AREIA BRANCA, BRAZIL

SERIES 1501 AIR SHEET SB 24-4 EDITION 1

Coordinate conversion information for the map, including formulas and examples for converting between WGS 84 and CORCOG ALEGRE systems.

JOINT OPERATIONS GRAPHIC (AIR) SCALE 1:250,000. Includes a legend for roads, railroads, boundaries, and vegetation, along with a scale bar and contour interval information.

AERODROMES (Military or Civil) and RADIO FACILITIES. Includes symbols and details for airports, radio ranges, and navigation aids.

DEPTHS IN FEET (PROFUNDIDADES EM PÉS) and NOTES. Includes symbols for depths, obstructions, and terrain elevations, along with explanatory text.

SOUTH ATLANTIC OCEAN

HYDROGRAPHY-HIDROGRAFIA. Legend for depth curves, reefs, and other hydrographic features.

NOT TO BE USED FOR SURFACE OR SUBSURFACE NAVIGATION

NOT TO BE USED FOR SURFACE OR SUBSURFACE NAVIGATION

NOT TO BE USED FOR SURFACE OR SUBSURFACE NAVIGATION

Reprinted by NIMA 6-99

©COPYRIGHT 1996 BY THE UNITED STATES GOVERNMENT. NO COPYRIGHT CLAIMED UNDER TITLE 17 U.S.C. ©O GOVERNO DOS ESTADOS UNIDOS 1996. NÃO RECONHECIDA SE DIREITOS AUTORAIS DE ACÓRDIO COM O TÍTULO 17 U.S.C. (CÓDIGO DOS ESTADOS UNIDOS)

NSN 7641014351366. NIMA REF. NO. 1501ASB2404