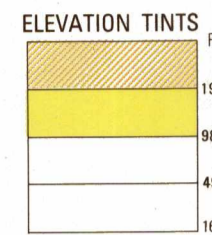


SERIES 1501 AIR SHEET SB 23-9 EDITION 1



RELIABILITY OF THIS GRAPHIC (as determined by standard practice)

Table with 2 columns: Feature, Accuracy. Rows include Horizontal (within 820 ft) and Vertical (within 165 ft).


Table with 2 columns: Graphic Feature, Date of Information. Rows include Contours (1984) and All other features (1993).

Horizontal Datum: World Geodetic System Vertical Datum: Mean Sea Level Transverse Mercator Projection

GLOSSARY

Table mapping symbols to features: Aqueduto subterrâneo (underground aqueduct), Balsa (ferry), Cachoeira (waterfall), Cemitério (cemetery), etc.

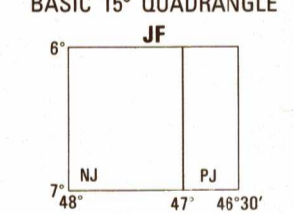
LOCATION DIAGRAM



CONVERSION OF ELEVATIONS

Table for converting elevations between feet and meters. Columns: FEET, METERS, FEET, METERS.

GEOREF BASIC 15° QUADRANGLE



CAUTION

AIR INFORMATION CURRENT THROUGH 25 MAY 1994. Consult NOTAMS and Flight Information Publications for the latest air information...

CAUTION

Vertical obstructions, including powerlines, have been indicated from the most reliable sources available. However, there is no assurance that all are shown or that their locations or heights are exact.

LIMITED DISTRIBUTION

Distribution authorized to the Department of Defense, U.S. DoD contractors and to U.S. Government Agencies supporting DoD functions...

SCALE 1:250,000

SERIES 1501 AIR SHEET SB 23-9 EDITION 1

Prepared and published by the Defense Mapping Agency Hydrographic/Topographic Center, Bethesda, MD. Compiled October 1993.

Grid and scale information including 1000 METER GRID SQUARE, SAMPLE 1.000 METER REFERENCE, and 1000 METER GRID DESIGNATION.

ROADS - RODOVIAS

Legend for roads and vegetation. Includes symbols for 4 lanes, 3 lanes, 2 lanes, and various vegetation types like scattered trees and plantations.

JOINT OPERATIONS GRAPHIC (AIR)

SCALE 1:250,000. 0 5 10 15 20 Statute Miles. 0 5 10 15 20 Kilometers.

CONTOUR INTERVAL APPROXIMATELY 165 FEET. EQUIDISTANCIA DAS CURVAS DE NÍVEL 165 PÉS APROXIMADAS.

COORDINATE CONVERSION WGS 84 TO SAD 69. CONVERSÃO DAS COORDENADAS WGS 84 A SAD 69. Includes formulas for geographic to grid conversions.

AERODROMES (Military or Civil)

Legend for aerodromes and radio facilities. Includes symbols for runway patterns, radio facilities, and multiple radio facilities.

VISUAL AIDS AND OBSTRUCTIONS

Legend for visual aids and obstructions. Includes symbols for obstructions, radio facility obstructions, and terrain elevations.

ATTENTION

THIS CHART CONTAINS MAXIMUM ELEVATION FIGURES (MEF). The Maximum Elevation Figures shown in quadrangles bounded by dotted lines of latitude and longitude are expressed in THOUSANDS and HUNDREDS of feet above mean sea level...

