

RELIABILITY OF THIS GRAPHIC

Table with 4 columns: I, II, III, IV. Rows include Plotting Accuracy, Horizontal, Vertical, and All other features.

Horizontal Datum: World Geodetic System 84 Vertical Datum: Mean Sea Level Transverse Mercator Projection

GLOSSÁRIO GLOSSARY

Table mapping Portuguese terms (Estado, Igaraapé, Rio, Riacho) to English terms (state, stream, stream, stream).

LOCATION DIAGRAM

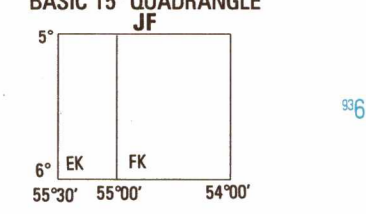
Grid diagram showing sheet coordinates SB 21-3 through SB 21-12.

THE REPRESENTATION OF BOUNDARIES IS NOT NECESSARILY AUTHORITY. A REPRESENTAÇÃO DE LIMITES NÃO É NECESSARIAMENTE OFICIAL.

CONVERSION OF ELEVATIONS

Table for converting elevations between feet and meters.

GEOREF BASIC 15° QUADRANGLE



CAUTION

AIR INFORMATION CURRENT THROUGH 23 DECEMBER 1993. Consult NOTAMS and Flight Information Publications for the latest information.

LINES OF EQUAL MAGNETIC VARIATION

(Annual rate of change: 8' increase) LINHAS DE IGUAL VARIAÇÃO MAGNÉTICA (Índice anual de variação: 8' aumento)

CAUTION

Vertical obstructions including powerlines have been extracted from the most reliable sources available.

ATTENTION

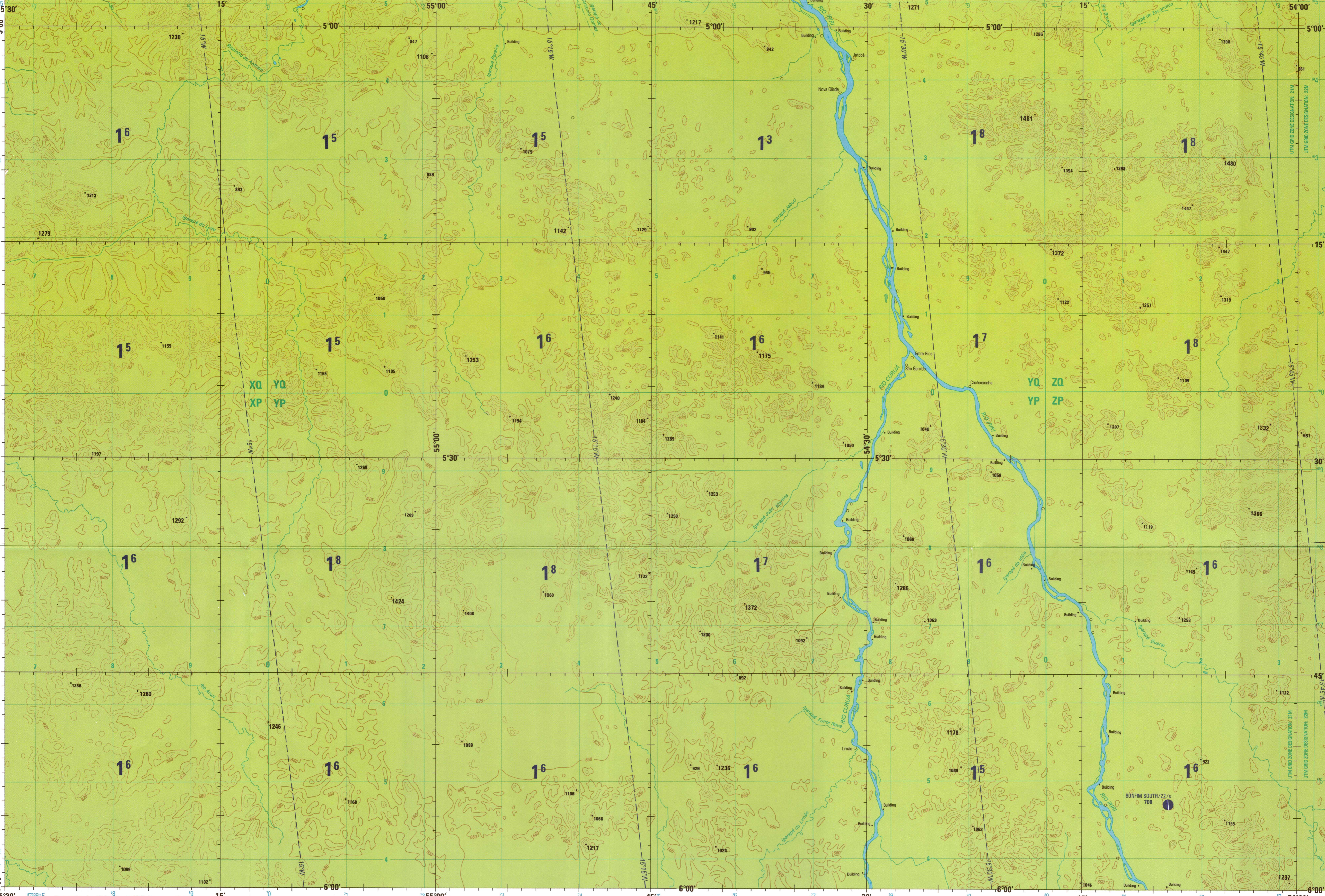
THIS CHART CONTAINS MAXIMUM ELEVATION FIGURES (METERS).

LIMITED DISTRIBUTION

Distributor authorized to DOD, IAW 10 USC 5952 & 465. Release authorized to US DoD contractors.

SCALE 1:250,000

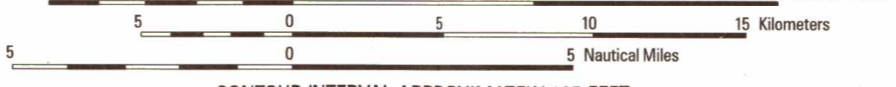
RIO CURUÁ, BRAZIL



Prepared and published by the DMA Aerospace Center, 3210 South Second Street, St. Louis, Missouri 63118-3399. Compiled April 1993. MAP INFORMATION AS OF 1982. INFORMAÇÃO CARTOGRÁFICA COM DATA DE 1982

JOINT OPERATIONS GRAPHIC (AIR)

SCALE 1:250,000 EQUIDISTANCE APPROXIMATELY 165 FEET



COORDINATE CONVERSION FROM WGS 84 DATUM TO SAD 69 DATUM. CONVERSÃO DAS COORDENADAS DE DADO WGS 84 A DADO SAD 69.

USERS SHOULD REFER CORRECTIONS, ADDITIONS, AND COMMENTS TO THE NIMA CUSTOMER HELP DESK: 1-800-455-0890.

Legend for roads, railroads, boundaries, and vegetation. Includes symbols for all-weather roads, single/multiple track railroads, and various vegetation types.

Legend for aerodromes, radio facilities, and radio aids to navigation. Includes symbols for military/civil aerodromes, radio ranges, and VOR stations.

Legend for visual aids and obstructions, terrain elevations, and notes. Includes symbols for obstructions, spot elevations, and cautionary text.