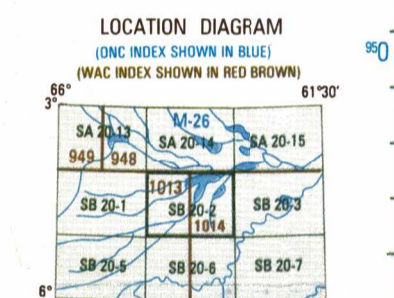


RELIABILITY OF THIS GRAPHIC
(as determined by standard practices)

Table with columns for Plotting Accuracy, Area, and Date of Information. Includes a note: GRAPHIC NOT FIELD CHECKED.

Horizontal Datum: World Geodetic System 84
Vertical Datum: Mean Sea Level
Transverse Mercator Projection

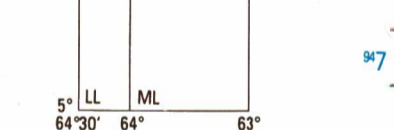
GLOSSÁRIO GLOSSARY table listing geographical features in Portuguese and English, such as Capela (chapel), Dado (relief), and Lago (lake).



THE REPRESENTATION OF BOUNDARIES IS NOT NECESSARILY AUTHORITY. A REPRESENTAÇÃO DE LIMITES NÃO É NECESSARIAMENTE OFICIAL.

CONVERSION OF ELEVATIONS table with columns for FEET and METERS, providing conversion values for various elevation points.

GEOREF BASIC 15° QUADRANGLE HF



CAUTION AIR INFORMATION CURRENT THROUGHOUT TO MAY 1993. Consult NOTAMS and Flight Information Publications for the latest air information. For the latest Aeronautical Chart Updating Manual or NOTAMS (SI 4) Aeronautical Chart Amendment document, see other sheet reference information.

LINES OF EQUAL MAGNETIC VARIATION FOR 1980 (Annual rate of change 11' increase). LINHAS DE IGUAL VARIAÇÃO MAGNÉTICA PARA 1980 (Índice anual de variação 11' aumento).

CAUTION Vertical obstructions including powerlines have been extracted from the map. No assurance that all obstructions, or that their locations or heights are exact.

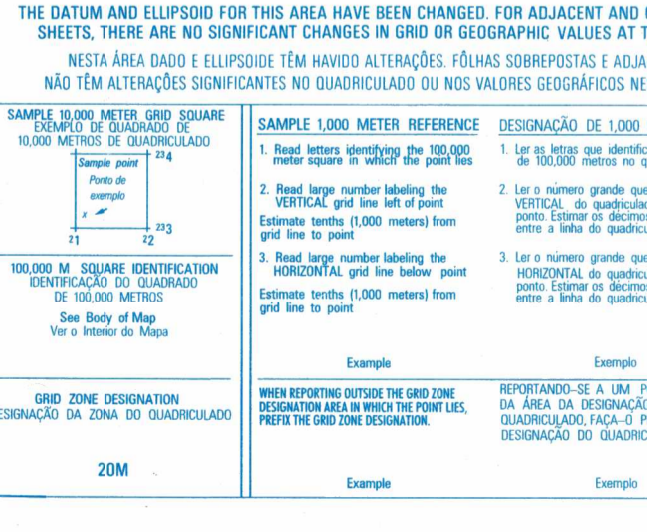
ATTENTION THIS CHART CONTAINS MAGNETIC ELEVATION FIGURES (METS). The Magnetic Elevation Figures shown in quadrangles located by dotted lines of altitude and height are represented in METERS and HIGHERS of feet above mean sea level. For other information, see the information available concerning the higher known features on each geographic grid, or other sheets.

LIMITED DISTRIBUTION Distribution authorized to DoD, IAW 10 U.S.C. 5512b & 406. Release authorized to U.S. State contractors, IAW 48 C.F.R. 121.243-249. Other release restrictions apply. For other information, see the information available concerning the higher known features on each geographic grid, or other sheets.

SCALE 1:250,000
COARI, BRAZIL
SERIES 1501 AIR SHEET SB 20-2 EDITION 1



Prepared and published by the Defense Mapping Agency Aeronautics Center, St. Louis, Missouri. Completed October 1992. MAP INFORMATION AS OF 1992. INFORMAÇÃO CARTOGRÁFICA COM DATA DE 1992



ROADS — RODOVIAS: All weather, hard surface; Transitional; Two or more lanes wide; One lane wide. RAILROADS — ESTRADAS DE FERRO: Normal gauge; Narrow gauge. BOUNDARIES — LIMITES: International; First-order administrative. VEGETATION — VEGETAÇÃO: Woods; Land Subject to Inundation.

JOINT OPERATIONS GRAPHIC (AIR)
SCALE 1:250,000
CONTOUR INTERVAL APPROXIMATELY 165 FEET
EODISTÂNCIA APROXIMADA DAS CURVAS DE NÍVEL 165 PÉS

COORDINATE CONVERSION FROM WGS 84 DATUM TO SAO 84 ELLIPSOID... CONVERSÃO DAS COORDENADAS DE DADOS WGS 84 ELLIPSOID PARA O DADO SAO 84 ELLIPSOID... USERS SHOULD REFER CORRECTIONS, ADDITIONS, AND COMMENTS TO THE NIMA CUSTOMER HELP DESK... O GOVERNO DOS ESTADOS UNIDOS 1981 NÃO RENDIMENTO-SE DREITOS AUTORAIS DE ACORDO COM O TITULO 17 U.S.C.

AERODROMES (Military or Civil) AERÓDROMOS (Militares ou Cívicas). Runway pattern known; Runway pattern unknown. EDNA - Name of aerodrome; EDNA - Nome do aeródromo.

ELEVATIONS IN FEET ELEVACOES EM PÉS. CONTROLLED AIRSPACE ESPAÇO AÉREO CONTROLADO. RADIO FACILITIES INSTALAÇÕES DE RÁDIO. RADIO AIDS TO NAVIGATION RÁDIO-ÁJUDAS À NAVEGAÇÃO.

VISUAL AIDS AND OBSTRUCTIONS OBSTRUÇÕES E AJUDAS VISUAIS. Obstruction; Power transmission line; Visual ground sign; Aero light; Spot elevation; TACAN.

NOTES-NOTES. Powerlines are shown except within populated place limits. Obstructions are shown if they are 200 feet or more above ground level. Scale: Caution note. Mustar as as linhas de alta tensão com exceção das áreas em malha que indicam as lagares povoadas. Obstruções são mostradas com 200 ou mais pés acima do nível do terreno. Escala: Cuidado com a nota. Neste gráfico considera-se que uma via terça de 2,5 a 3,6 metros (8 a 12 pés) de largura. In built-up areas only telephone routes are classified. Caution: Não mostram-se as linhas telefônicas ou elétricas. A REPRESENTATION OF BOUNDARIES IS NOT NECESSARILY AUTHORITY. NSN 7641014099165