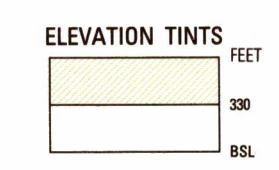

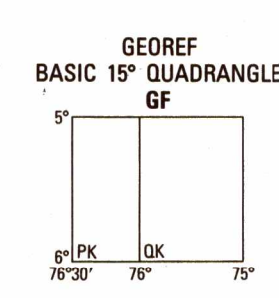


SERIES 1501 AIR SHEET SB18-06 EDITION 1



RELIABILITY OF THIS GRAPHIC: Compiled from best available source materials. Horizontal Datum: World Geodetic System. Vertical Datum: Mean Sea Level. Transverse Mercator Projection.

GLOSSARY: Airport, Departamento, Hacienda, Isla, Monumento, Diadema Mar, Pansano, Pavimentada, Pista, Puerto, Quebrada, Rio, Ruta Secundaria, Vado.



CONVERSION OF ELEVATIONS table with columns for FEET and METERS, showing conversion factors for various elevation ranges.

AIR INFORMATION COMMENT THROUGHOUT: Consult NOTAMS and Flight Information Publications for the latest information.

LINES OF EQUAL MAGNETIC VARIATION FOR 1990: Annual rate of change, 11' decrease. East declination areas. Annual rate of change, 11' increase. West declination areas.

LIMITED DISTRIBUTION: Distribution authorized to the Department of Defense, U.S. DoD contractors and to U.S. Government Agencies supporting DoD functions by authority of the Director, Defense Mapping Agency, 30 May 1990.

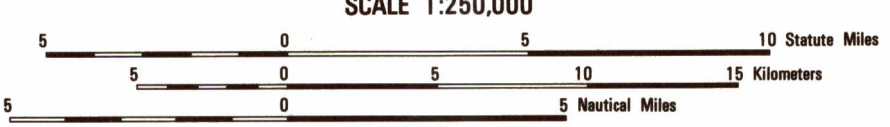
SCALE 1:250,000 YURIMAGUAS, PERU. Includes a small map of the area and a legend for the scale.

CAUTION: Vertical observations, including potentials, have been extracted from the most reliable sources available.

CONVERSION OF COORDINATE SYSTEMS: Includes a diagram showing the conversion from UTM to MGRS and back.

POPULATED PLACES-LUGARES POBLADOS: Legend for populated areas including roads, boundaries, terrain, vegetation, and hydrography.

JOINT OPERATIONS GRAPHIC (AIR)



CONTOUR INTERVAL APPROXIMATELY 330 FEET. CURVAS DE NIVEL 330 PIES APROXIMADOS.

BLUE NUMBERED LINES INDICATE THE 1000 METER UNIVERSAL TRANSVERSE MERCATOR GRID. ZONE 18, WGS 84 ELLIPSOID.

USERS SHOULD REFER TO CORRECTIONS, ADDITIONS, AND COMMENTS FOR IMPROVING THIS PRODUCT TO: DIRECTOR, DEFENSE MAPPING AGENCY, ATTN: PR, 8613 LEE HIGHWAY, FAIRFAX, VA 22031-2137.

AERODROMES (Military or Civil), RADIO FACILITIES, CONTROLLED AIRSPACE, and other symbols and legends for the graphic.

ADIZ, VISUAL AIDS AND OBSTRUCTIONS, RADIO AIDS TO NAVIGATION, and other symbols and legends for the graphic.

ATTENTION: THIS CHART CONTAINS MAXIMUM ELEVATION FIGURES (MEF). Includes a legend for MEF and a note about the chart's accuracy.