

RELIABILITY OF THIS GRAPHIC (as determined by standard practices)

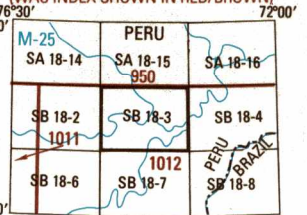
Table with plotting accuracy and graphic feature information for Area I and Area II.

Horizontal Datum: WGS 84 Vertical Datum: Mean Sea Level Transverse Mercator Projection

GLOSARIO - GLOSSARY

Table of Spanish and English terms for geographical and administrative features.

LOCATION DIAGRAM (ONC INDEX SHOWN IN BLUE)

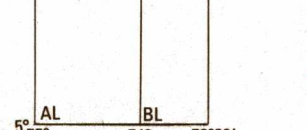


THE REPRESENTATION OF BOUNDARIES IS NOT NECESSARILY AUTHORITY.

CONVERSION OF ELEVATIONS

Table for converting elevations between feet and meters.

GEOREF BASIC 15° QUADRANGLE



CAUTION AIR INFORMATION CURRENT THROUGH 15 NOVEMBER 1993

Caution text regarding air information and chart updates.

CAUTION LINES OF EQUAL MAGNETIC VARIATION FOR 1990

Caution text regarding magnetic variation lines.

CAUTION Vertical obstructions, including powerlines, have been extracted from the most reliable sources available.

ATTENTION THIS CHART CONTAINS MAXIMUM ELEVATION FIGURES (MEFs)

Attention text regarding maximum elevation figures.

LIMITED DISTRIBUTION

Limited distribution text regarding chart availability.

SCALE 1:250,000 NAUTA, PERU



MAXIMUM ELEVATIONS IN PERU ARE BELIEVED NOT TO EXCEED 23,000 FEET

Relief data incomplete

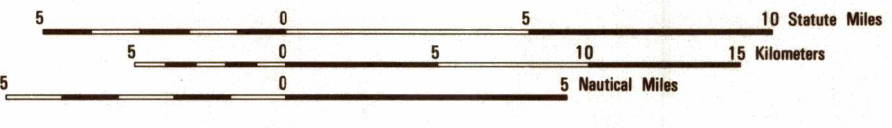
Relief data incomplete

Prepared and published by the DMA Aerospace Center, 3200 South Second Street, St. Louis, Missouri 63118-3399, Completed October 1993.

MAP INFORMATION AS OF 1991 INFORMACION CARTOGRAFICA EN FECHA DE 1991

JOINT OPERATIONS GRAPHIC (AIR)

SCALE 1:250,000



CONTOUR INTERVAL APPROXIMATELY 330 FEET EQUIDISTANCIA APROXIMADA DE LAS CURVAS DE NIVEL 330 PIES

BLUE NUMBERED LINES INDICATE THE 10,000 METER UNIVERSAL TRANSVERSE MERCATOR GRID, ZONE 18, WORLD GEODETIC SYSTEM ELLIPSOID.

USERS SHOULD REFER TO THE COPYRIGHTED AND UNCLASSIFIED MAPS FOR THIS PRODUCT TO THE DIRECTOR, DEFENSE MAPPING AGENCY, ATTN: FM, 815 LEJEUNE AVENUE, FORT MONROE, VIRGINIA 23042-5137.

© COPYRIGHT 1994 BY THE UNITED STATES GOVERNMENT NO COPYRIGHT CLAIMED UNDER TITLE 17 U.S.C.

Legend for roads, railroads, boundaries, and vegetation.

Legend for aerodromes and runway patterns.

Legend for controlled airspace and radio facilities.

Legend for terrain elevations and spot elevations.

NOTES - NOTES: Powerlines are shown except within populated place limits. Other obstructions are shown if they are 200 feet or more above ground level.