

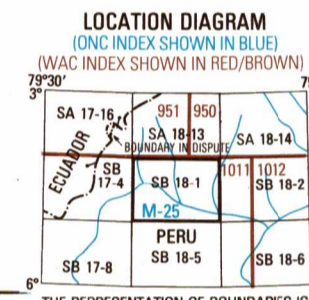
RELIABILITY OF THIS GRAPHIC (As determined by standard practices)

Table with plotting accuracy and assurance for Area I and Area II, including horizontal and vertical dimensions.

Horizontal Datum: WGS 84 Vertical Datum: Mean Sea Level Transverse Mercator Projection

GLOSSARY

- List of symbols and their meanings: Contours, Department, Datas insufficientes, Estación, Laguna, Límite en largo, Límite de datos suficientes, Límites de información confiable de relieve, Obducto, Pongo, Quedada, Relieve incompleto, Río.

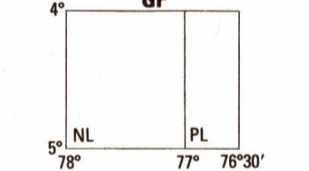


THE REPRESENTATION OF BOUNDARIES IS NOT NECESSARILY AUTHORITY. LA REPRESENTACIÓN DE LÍMITES NO DEBE CONSIDERARSE OFICIAL.

CONVERSION OF ELEVATIONS

Conversion table between feet and meters for various elevation ranges.

GEOREF BASIC 15° QUADRANGLE



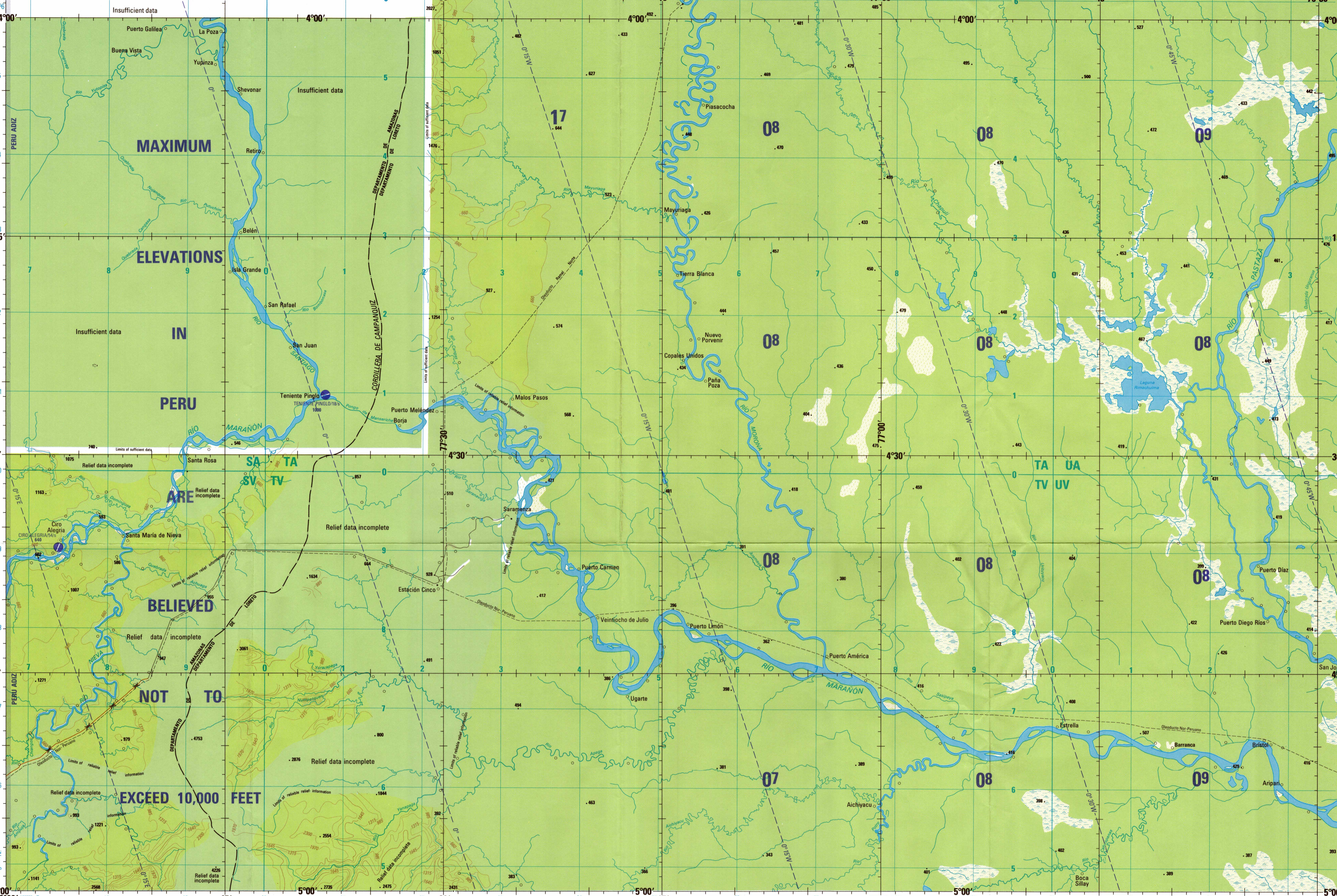
AIR INFORMATION CURRENT THROUGH 16 FEBRUARY 1995. Consult NOTAMS and Flight Information Publications for the latest information.

CAUTION: Vertical obstructions, including powerlines, have been indicated from the most reliable sources available.

ATTENTION: This chart contains maximum elevation figures (MEFs).

LIMITED DISTRIBUTION: Distribution authorized to US, UK, and other NATO countries.

SCALE 1:250,000 SANTA MARIA DE NIEVA, PERU SERIES 1501 AIR SHEET SB 18-1 EDITION 2



Prepared and published by the Defense Mapping Agency Aerospace Center, 3200 South Second Street, St. Louis Missouri 63118-3399. Compiled August 1993. Revised February 1995.

MAP INFORMATION AS OF 1991 INFORMACION CARTOGRAFICA EN FECHA DE 1991

Technical information boxes including datum and ellipsoid details, sample 1:000 meter reference, and railroad/vegetation symbols.

JOINT OPERATIONS GRAPHIC (AIR)

SCALE 1:250,000



CONTOUR INTERVAL APPROXIMATELY 330 FEET EQUIDISTANCIA APROXIMADA DE LAS CURVAS DE NIVEL 330 PIES

BLUE NUMBERED LINES INDICATE THE 10,000 METER UNIVERSAL TRANSVERSE MERCATOR GRID, ZONE 18

USERS SHOULD REFER TO CORRECTIONS, ADDITIONS, AND COMMENTS TO THE MMA CUSTOMER HELP DESK...

AERODROMES (Military or Civil)

- Legend for aerodromes: Runway pattern known, Runway pattern unknown, EIMA-Name, EIMA-Number, etc.

CONTROLLED AIRSPACE

- Legend for controlled airspace: ADIZ (Zona de Identificación de Defensa Aérea), Radio facilities, etc.

VISUAL AIDS AND OBSTRUCTIONS

- Legend for visual aids and obstructions: Obstruction, Power transmission line, Visual ground sign, etc.

NOTES-NOTAS

Powerlines are shown except within populated place limits. Other obstructions are shown if they are 200 feet or more above ground level.