

RELIABILITY OF THIS GRAPHIC (as determined by standard practices)

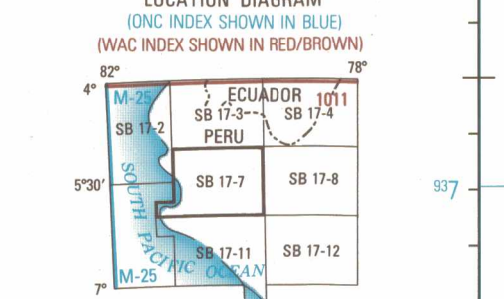
Table with 2 columns: PLOTTING ACCURACY BY ASSURANCE and GRAPHIC FEATURE. It lists various features like contours, spot heights, and their accuracy/assurance levels.

Horizontal Datum: World Geodetic System Vertical Datum: Mean Sea Level Transverse Mercator Projection

GLOSSARY table listing various geographical features and their corresponding symbols used on the map.

LIMITED DISTRIBUTION: Distribution restricted to the Department of Defense, U.S. Government agencies, and U.S. Government contractors.

DISTRIBUCIÓN LIMITADA: Distribución restringida a las agencias del Departamento de Defensa, agencias del gobierno de los EE.UU., contratistas del gobierno de los EE.UU., y contratistas del gobierno de los EE.UU.

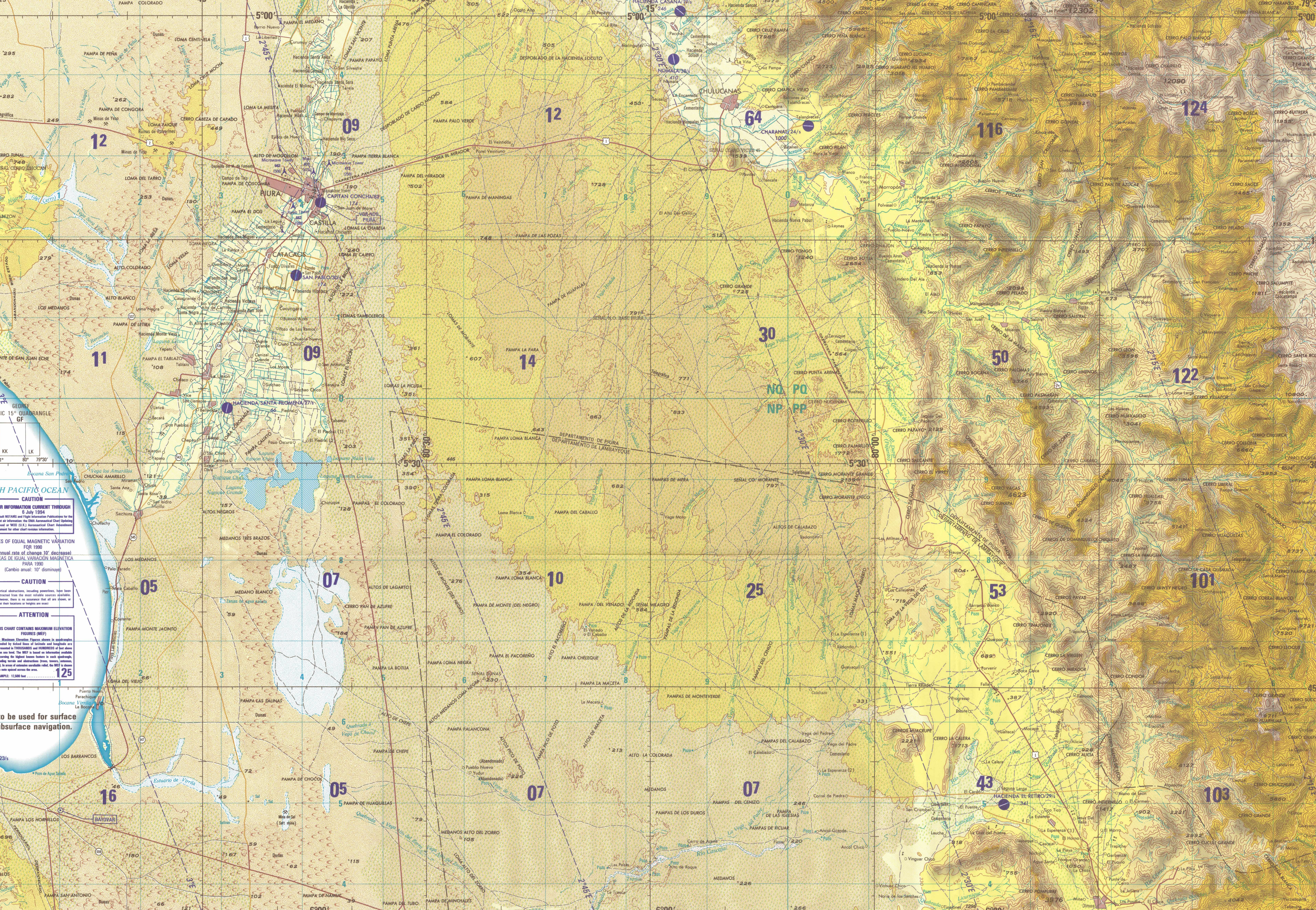


THE REPRESENTATION OF BOUNDARIES IS NOT NECESSARILY AUTHORITY. LA REPRESENTACIÓN DE LÍMITES NO ES NECESARIAMENTE AUTORITARIA.

Not to be used for surface or subsurface navigation.

CONVERSION OF ELEVATIONS table converting feet to meters and meters to feet.

SCALE 1:250,000 PIURA, PERU



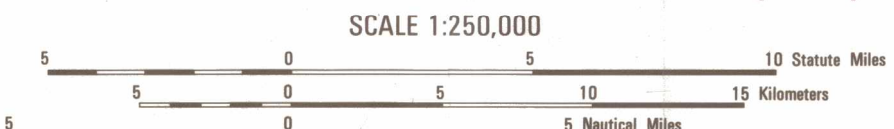
Prepared under the direction of the Department of Defense and published by the U.S. Army Topographic Command, Washington, D.C. Compiled in 1970 from best available source materials. Revised by DMAAC November 1993.

THE DATUM AND ELLIPSOID FOR THIS AREA HAVE CHANGED. UNTIL ALL ADJACENT AND OVERLAPPING SHEETS ARE CONVERTED, THE OLD GRID CAN BE REFERENCED WITH THE COORDINATE CONVERSION NOTE PROVIDED. THE 10,000 METER SQUARE IDENTIFIERS FOR THIS AREA HAVE NOT CHANGED.

MAP INFORMATION table providing details about the map's scale, datum, and projection.

ROADS - CAMINOS table describing different road types and their symbols.

JOINT OPERATIONS GRAPHIC (AIR)



CONTOUR INTERVAL APPROXIMATELY 330 FEET WITH SUPPLEMENTARY CONTOURS AT APPROXIMATELY 165 FOOT INTERVALS. EQUIDISTANCIA APROXIMADA DE LAS CURVAS DE NIVEL 330 PIES CON CURVAS SUPLEMENTARIAS A INTERVALOS DE 165 PIES.

COORDINATE CONVERSION FROM WGS DATUM WGS 84 ELLIPSOID TO PSA-56 DATUM INTERNATIONAL ELLIPSOID. Geographic: Subtract 80' Long, Subtract 12.4' Lat.

USERS SHOULD REFER TO CORRECTIONS, ADDITIONS, AND COMMENTS FOR IMPROVING THIS PRODUCT TO: DIRECTOR, DEFENSE MAPPING AGENCY, ATTN: PM 8031 LEE HIGHWAY, FARMAK, VA 22031-2137.

Table detailing symbols and information for Aerodromes, Controlled Airspace, Radio Facilities, and Radio Aids to Navigation.

Table detailing symbols and information for Visual Aids and Obstructions, Power Transmission Lines, and Terrain Elevations.