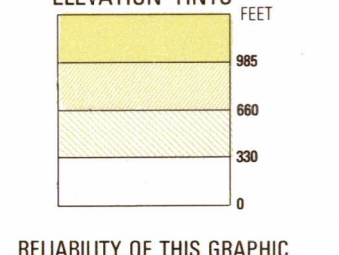
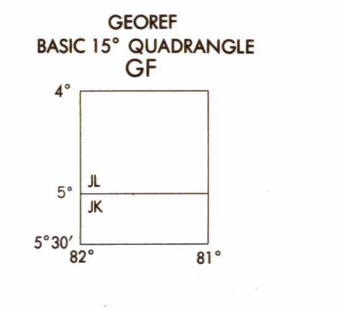
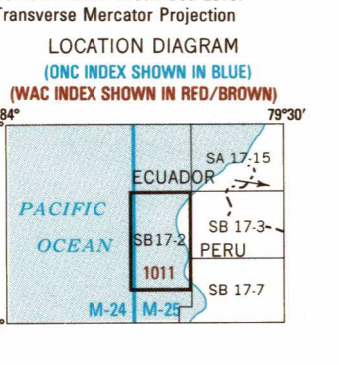


SERIES 1501 AIR SHEET SB 17-2 EDITION 2

CONVERSION OF ELEVATIONS table with columns for FEET and METERS.



RELIABILITY OF THIS GRAPHIC table with columns for Horizontal, Contours, and Date of information.



- ROADS - CAMINOS
Aerodromes (Military or Civil)
Aerodromes (Milares o civiles)
CONTROLLED AIRSPACE
ELEVATION TINTS
RELIABILITY OF THIS GRAPHIC
LOCATION DIAGRAM
GEOREF
ROADS - CAMINOS

- RAILROADS - FERROCARRILES
BOUNDARIES - LIMITES
VEGETATION - VEGETACION
HYDROGRAPHY - HIDROGRAFIA

- VEGETATION - VEGETACION
HYDROGRAPHY - HIDROGRAFIA
AERODROMES (Military or Civil)

- CONTROLLED AIRSPACE
VISUAL AIDS AND OBSTRUCTIONS
OBSTACULOS Y AYUDAS VISUALES

- CAUTION
ATTENTION

NOTES - NOTAS
LIMITED DISTRIBUTION



GLOSSARY - GLOSARIO with columns for Spanish and English terms: Abandono, Agua, Bahio, Campesino, Canal, etc.

Table with columns for SAMPLE 1000 METER GRID SQUARE, SAMPLE 1:000 METER REFERENCE, and BARRIO DE 1000 METROS CADA UNO.

SCALE 1:250,000 TALAR, PERU

Prepared and published by the Defense Mapping Agency
Aerospace Center, St. Louis, Missouri
Compiled 1970, Revised May 1993

ELEVATIONS IN FEET ELEVACIONES EN PIES DEPTHS IN FEET PROFUNDIDADES EN PIES
JOINT OPERATIONS GRAPHIC (AIR)
SCALE 1:250,000

ELEVATIONS IN FEET ELEVACIONES EN PIES DEPTHS IN FEET PROFUNDIDADES EN PIES
COORDINATE CONVERSION FROM WGS-84 DATUM WGS-84 ELLIPSOID TO PROVISIONAL SOUTH AMERICAN DATUM INTERNATIONAL ELLIPSOID

NSN 7641014103045
NIMA REF. NO. 1501ASB1702